Mine Drainage Impact Assessment of Ohio Watersheds

Appendix 1

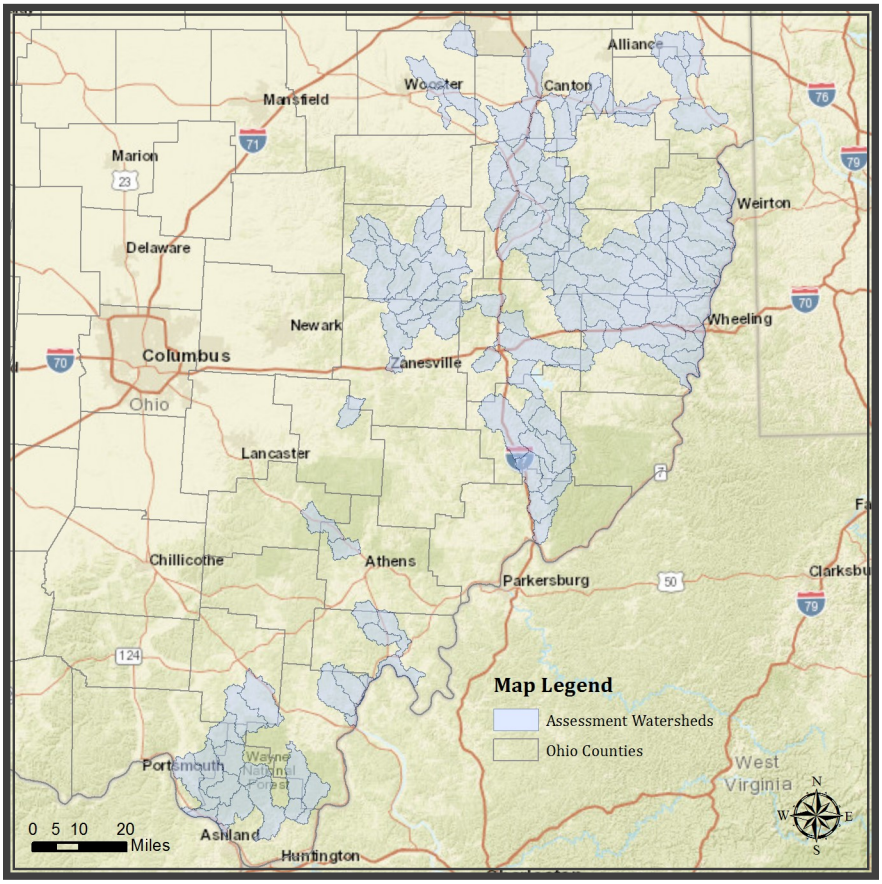

May2016

Prepared by

Ohio Department of Natural Resources

Division of Mineral Resources Management

Abandoned Mine Land Program

APPENDIX 1 TABLE OF CONTENTS

LIST OF FIGURES (PRIORITY 3 AND PRIORITY 4 ASSESSMENT WATERSHEDS)

Figure 1. 050400011703 Beaverdam Creek Map 1
Figure 2. 050400011104 Broad Run Map 2
Figure 3. 050302020805 Broad Run-Ohio River Map 3
Figure 4. 050400011304 Buttermilk Creek-Stillwater Creek Map..... 4
Figure 5. 050301030801 Headwaters Mill Creek Map 5
Figure 6. 050302010901 Headwaters West Fork Duck Creek Map 6
Figure 7. 050302010805 Lower East Fork Duck Creek Map..... 7
Figure 8. 050302010803 Middle East Fork Duck Creek Map..... 8
Figure 9. 050302010802 Middle Fork Duck Creek Map..... 9
Figure 10. 050400011802 Mud Run-Tuscarawas River Map 10
Figure 11. 050400011701 Stone Creek Map 11
Figure 12. 050400011603 Weaver Run-Stillwater Creek Map 12
Figure 13. 050301061206 Wegee Creek-Ohio River Map 13
Figure 14. 050400050604 Wills Creek Dam-Wills Creek Map 14
Figure 15. 050400010607 Beal Run-Sandy Creek Map..... 15
Figure 16. 050400040305 Blount Run-Muskingum River Map..... 16
Figure 17. 050400011303 Boggs Fork Map 17
Figure 18. 050400011105 Brandywine Creek-Sugar Creek Map 18
Figure 19. 050400050206 Chapman Run Map 19
Figure 20. 050301060303 Cox Run-Wheeling Creek Map..... 20
Figure 21. 050400011602 Crooked Creek Map 21
Figure 22. 050400010805 Dog Run-Conotton Creek Map..... 22
Figure 23. 050302040801 Hamley Run-Hocking River Map 23
Figure 24. 050400050301 Headwaters Leatherwood Creek Map 24
Figure 25. 050301010402 Headwaters Middle Fork Little Be aver Creek Map 25
Figure 26. 050901010803 Headwaters Symmes Creek Map 26
Figure 27. 050301060302 Headwaters Wheeling Creek Map 27
Figure 28. 050400010604 Little Sandy Creek Map 28

Figure 29. 050400040203 Little Wakatomika Creek Map 29
Figure 30. 050301011004 McIntyre Creek Map 30
Figure 31. 050301060202 Middle Fork Short Creek Map 31
Figure 32. 050400011504 Middle Little Stillwater Creek Map 32
Figure 33. 050400040202 Mill Fork Map 33
Figure 34. 050400011904 Morgan Run-Tuscarawas River Map 34
Figure 35. 050400011702 Oldtown Creek Map 35
Figure 36. 050301061207 Pipe Creek-Ohio River Map 36
Figure 37. 050301061201 Rush Run Map 37
Figure 38. 050301061202 Salt Run-Ohio River Map 38
Figure 39. 050400010207 Silver Creek-Chippewa Creek Map 39
Figure 40. 050400030904 Simmons Run Map 40
Figure 41. 050400050203 South Fork Buffalo Creek-Buffalo Creek Map 41
Figure 42. 050301060201 South Fork Short Creek Map 42
Figure 43. 050400011301 Spencer Creek Map 43
Figure 44. 050301010403 Stone Mill Run-Middle Fork Little Beaver Creek 44
Figure 45. 050400011604 Town of Uhrichsville-Stillwater Creek 45
Figure 46. 050301011001 Upper Cross Creek 46
Figure 47. 050302010801 Upper East Fork Duck Creek 47

LIST OF TABLES (PRIORITY 3 AND PRIORITY 4 ASSESSMENT WATERSHEDS)

Table 1. Chemical Water Quality Data for Priority 3 and Priority 4 Assessment Watersheds 48
Table 2. Biological Data for Priority 3 and Priority 4 Assessment Watersheds 61

Figure 1. 050400011703 Beaverdam Creek Map

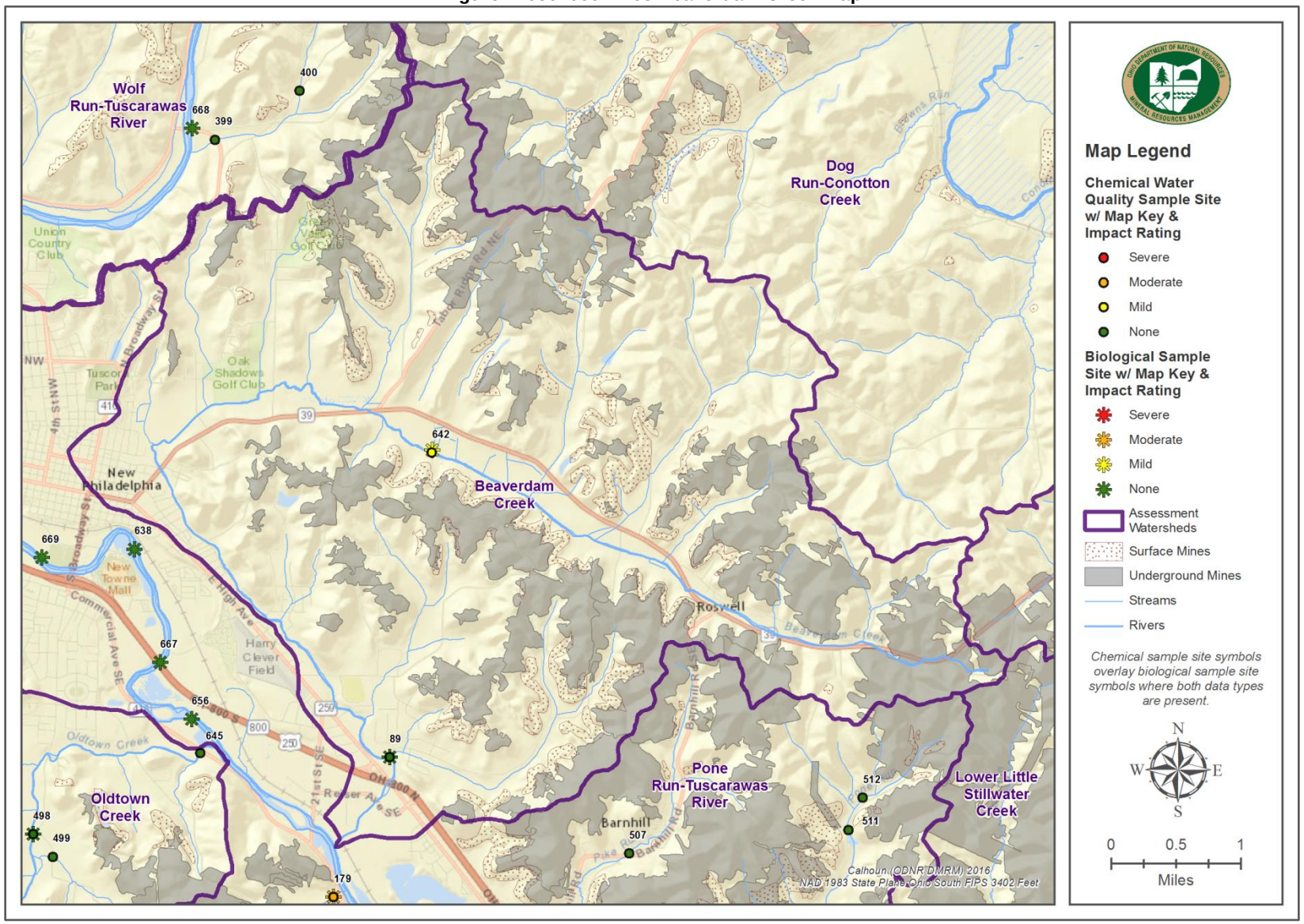

Figure 2. 050400011104 Broad Run Map

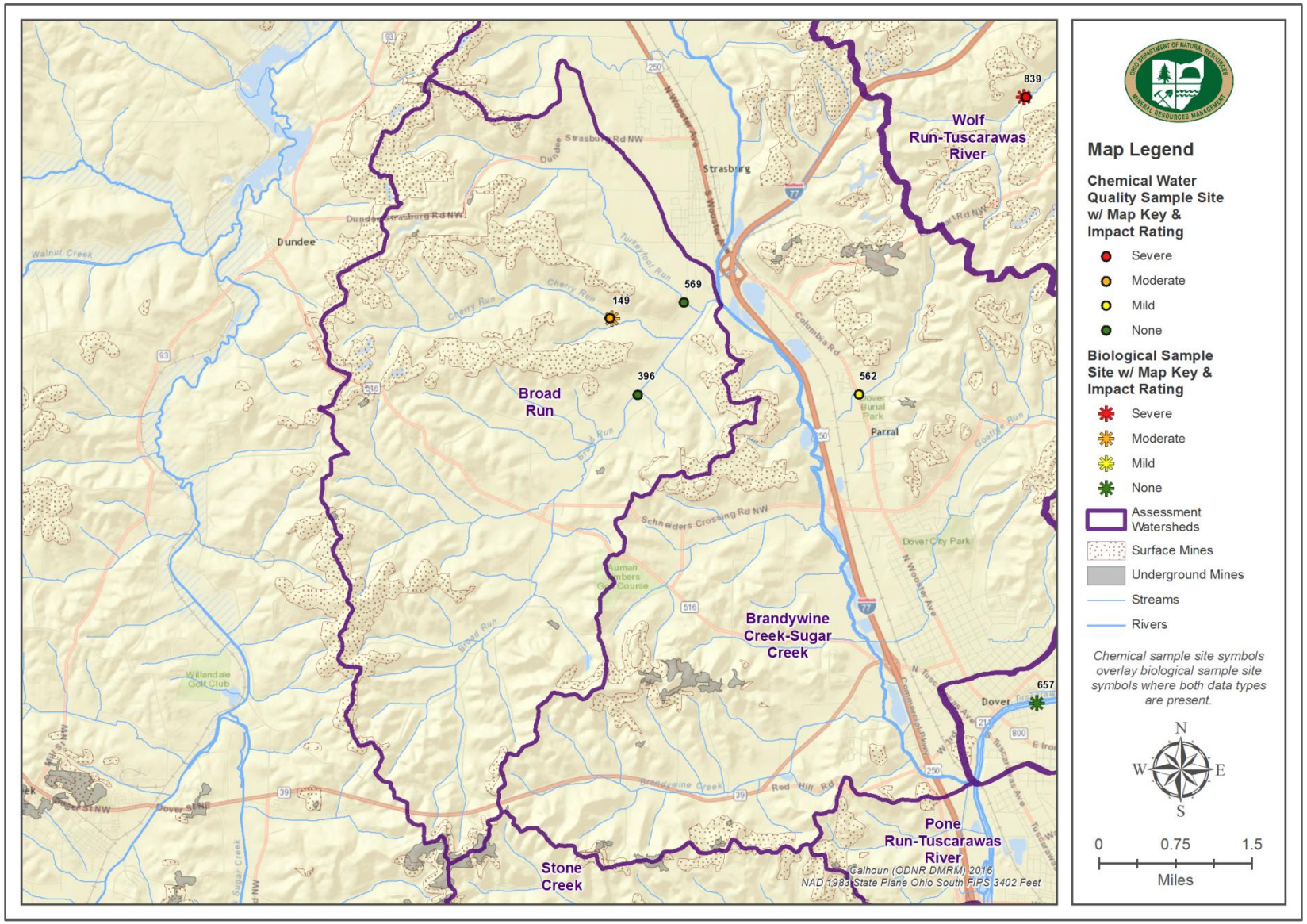

Figure 3. 050302020805 Broad Run-Ohio River Map

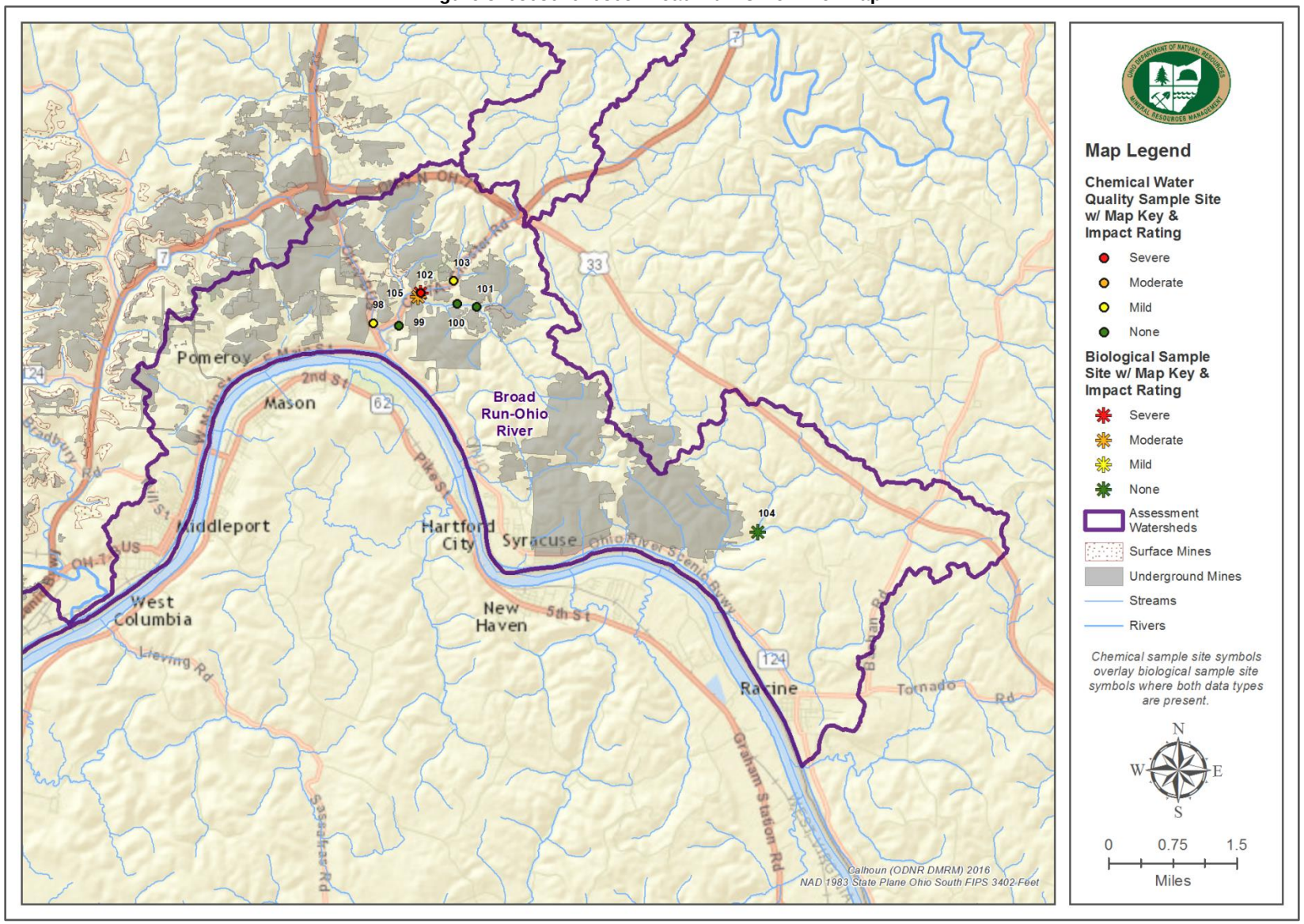

Figure 4. 050400011304 Buttermilk Creek-Stillwater Creek Map

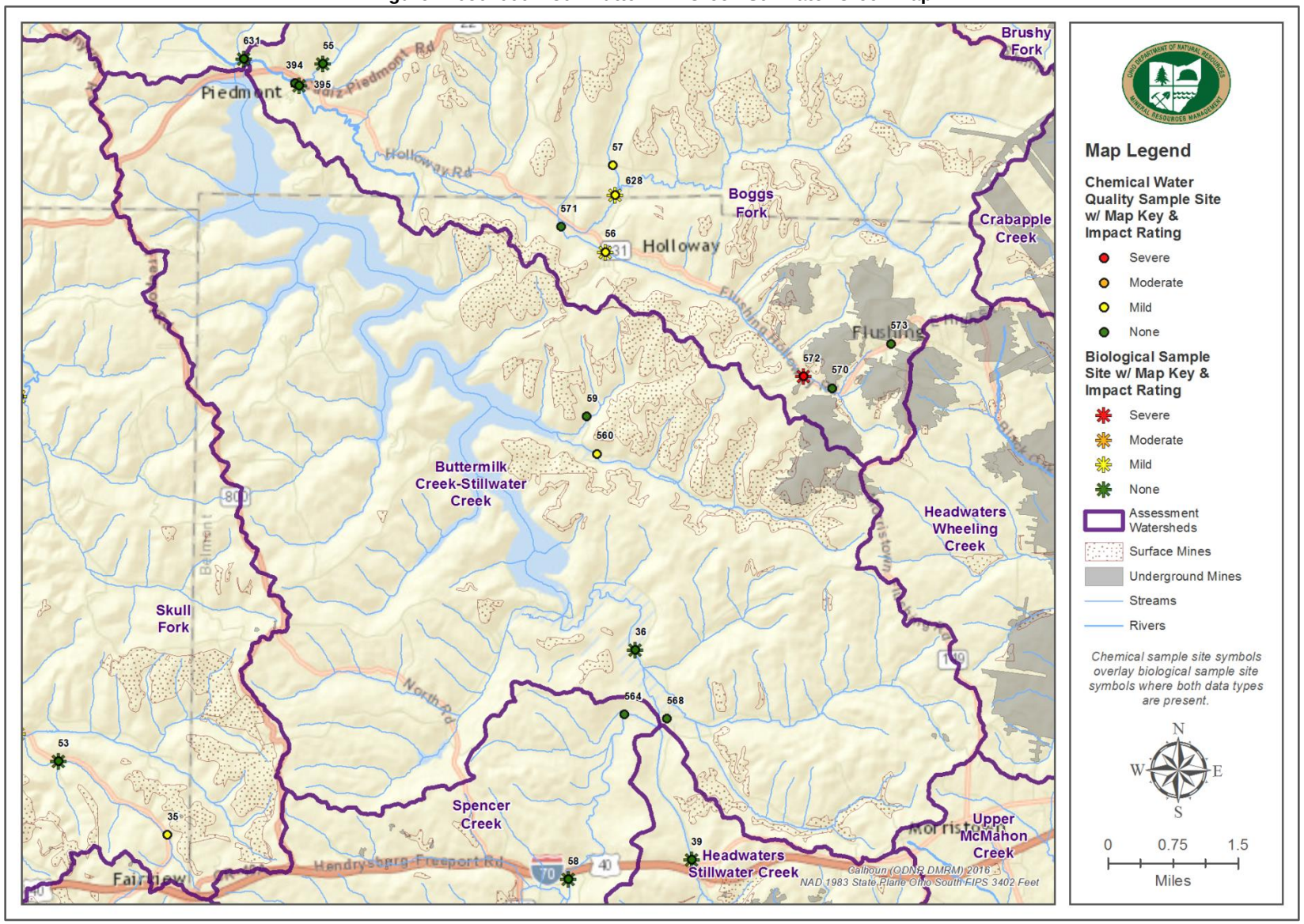

Figure 5. 050301030801 Headwaters Mill Creek Map

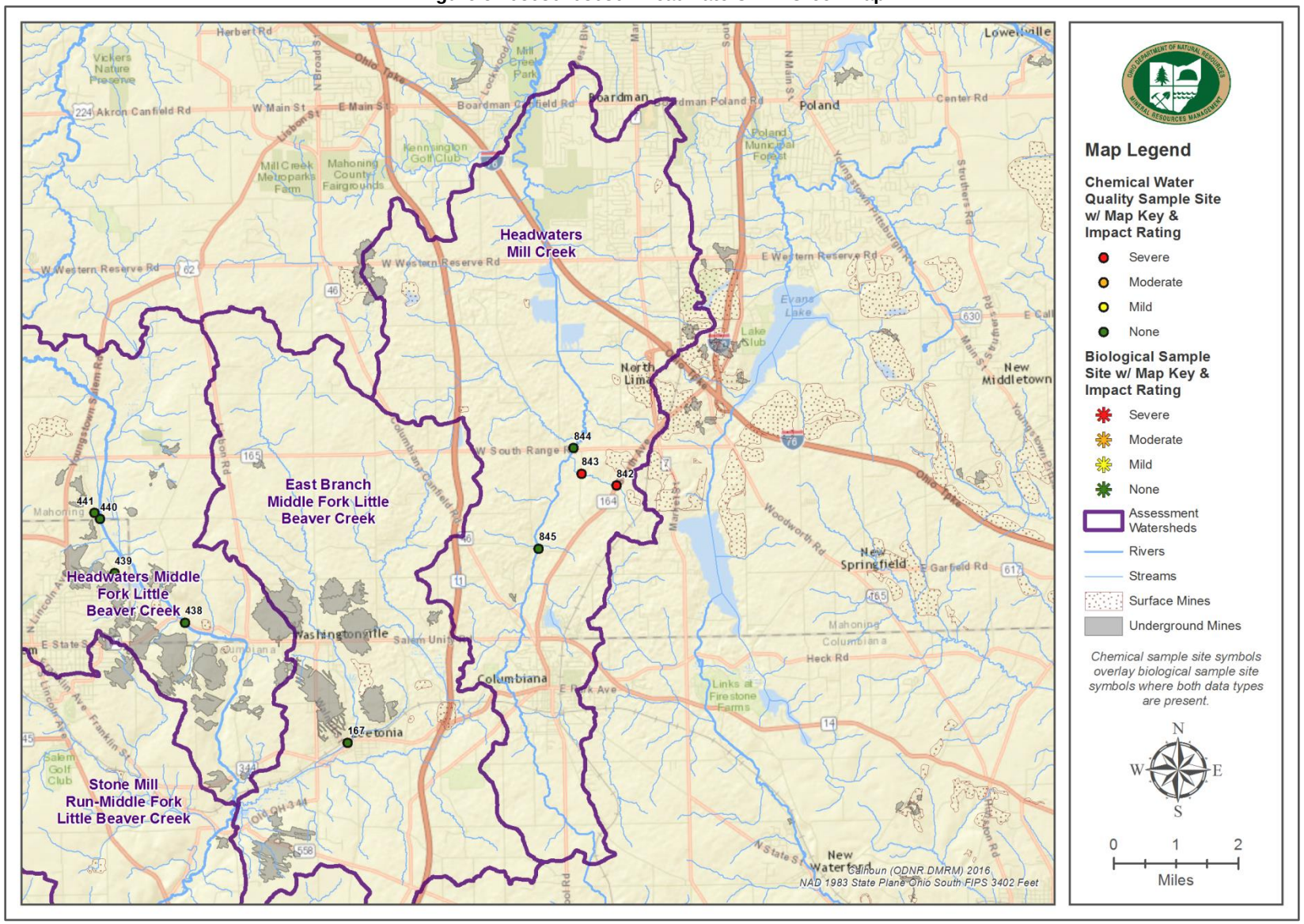

Figure 6. 050302010901 Headwaters West Fork Duck Creek Map

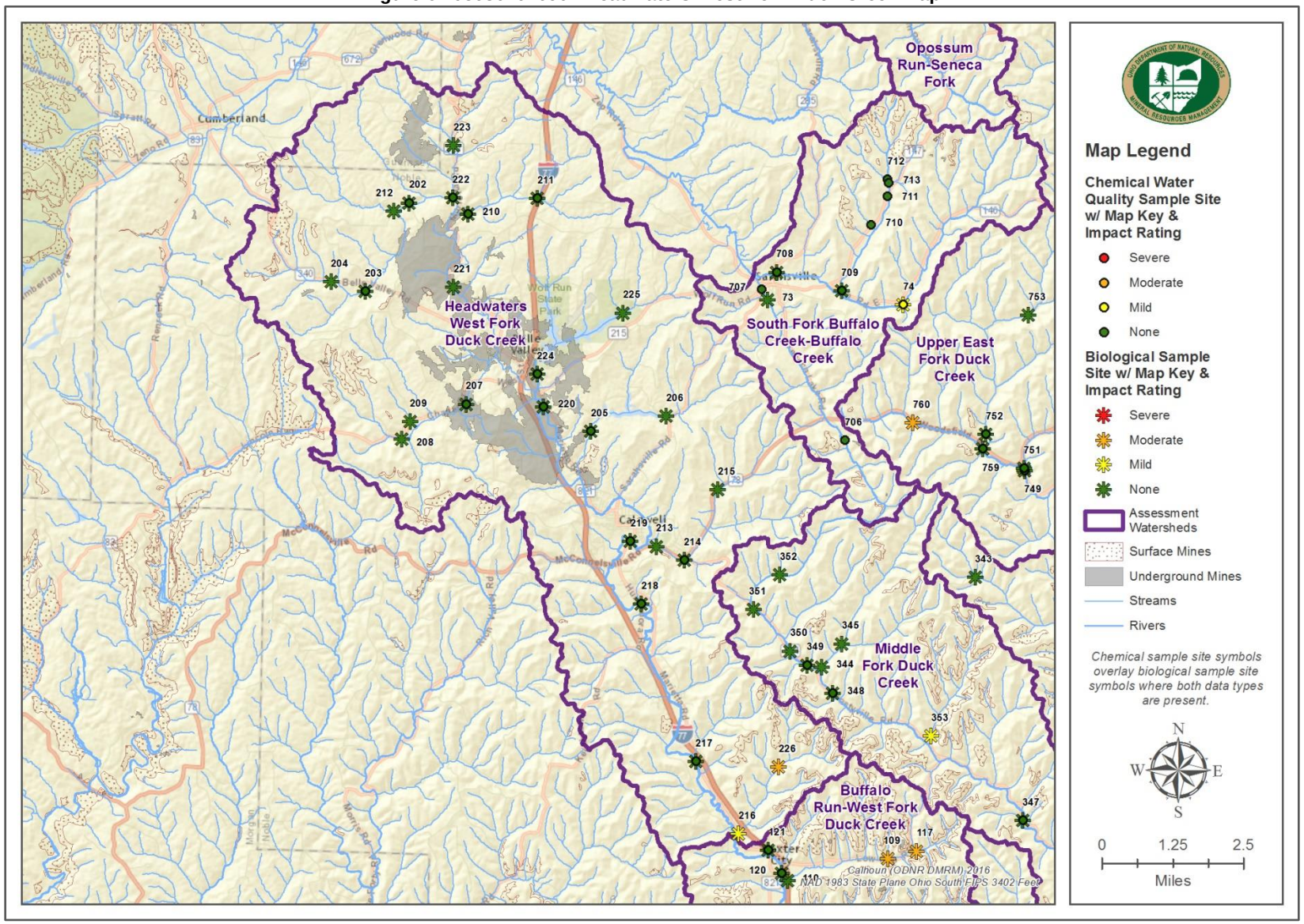

Figure 7. 050302010805 Lower East Fork Duck Creek Map

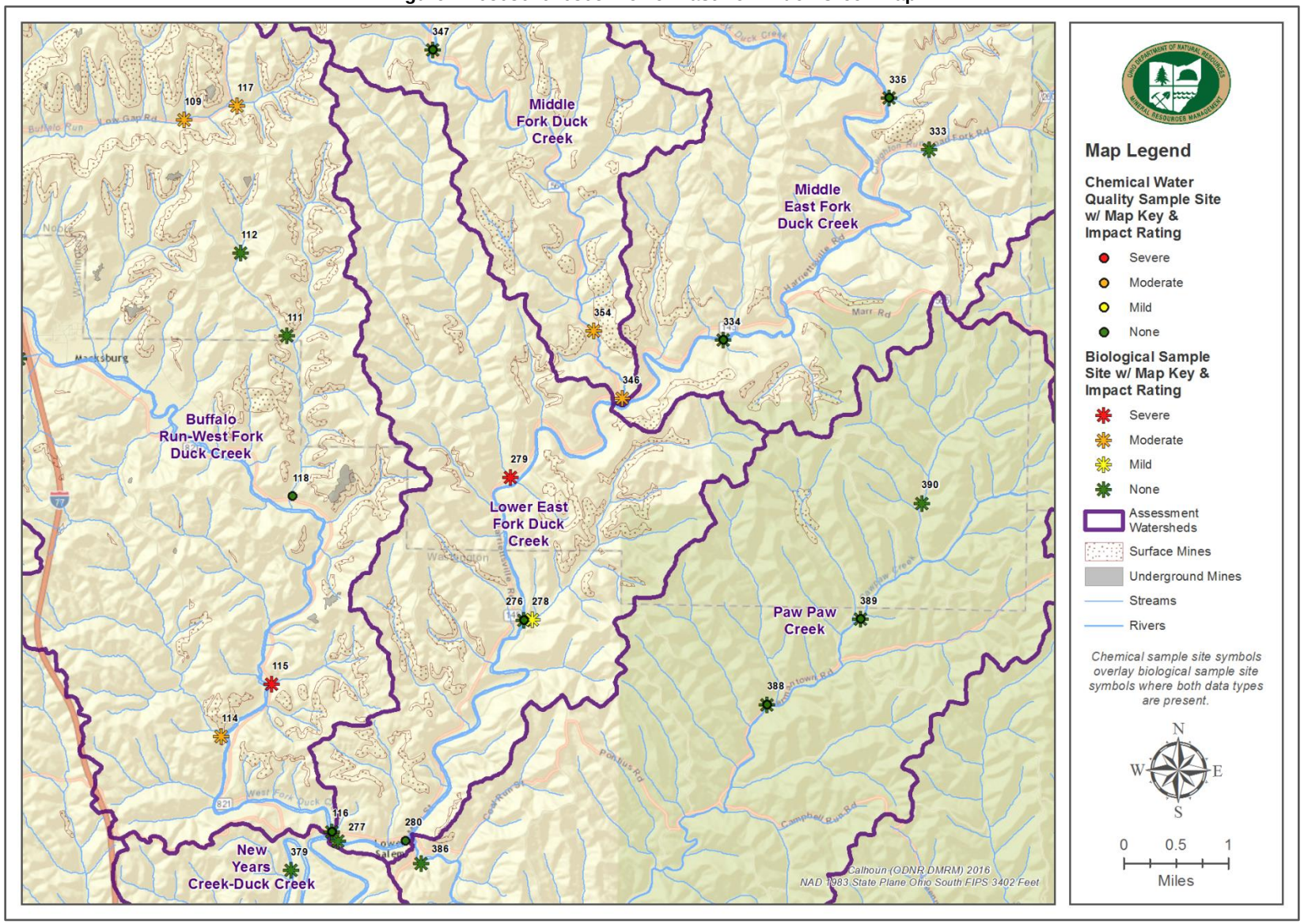

Figure 8. 050302010803 Middle East Fork Duck Creek Map

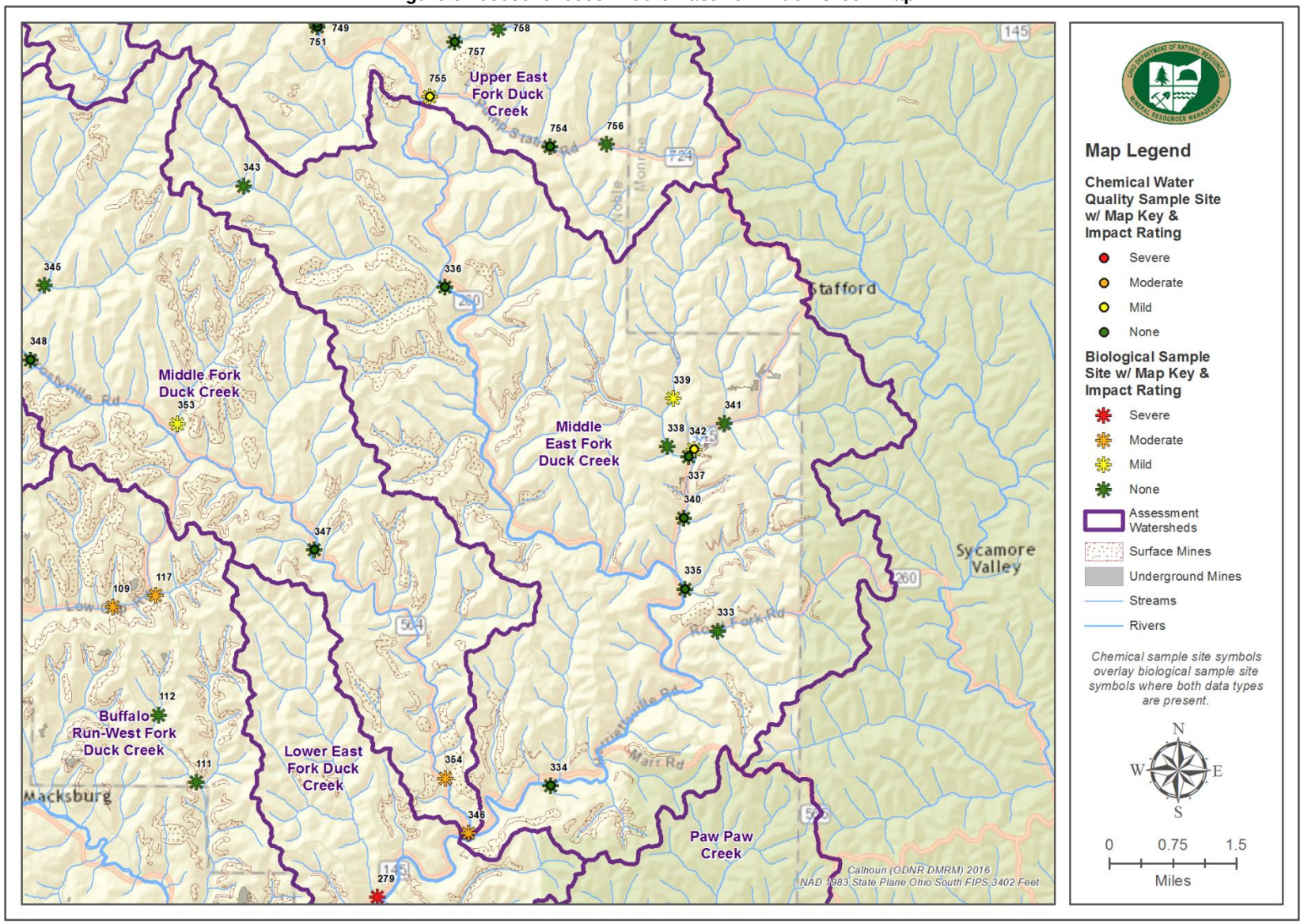

Figure 9. 050302010802 Middle Fork Duck Creek Map

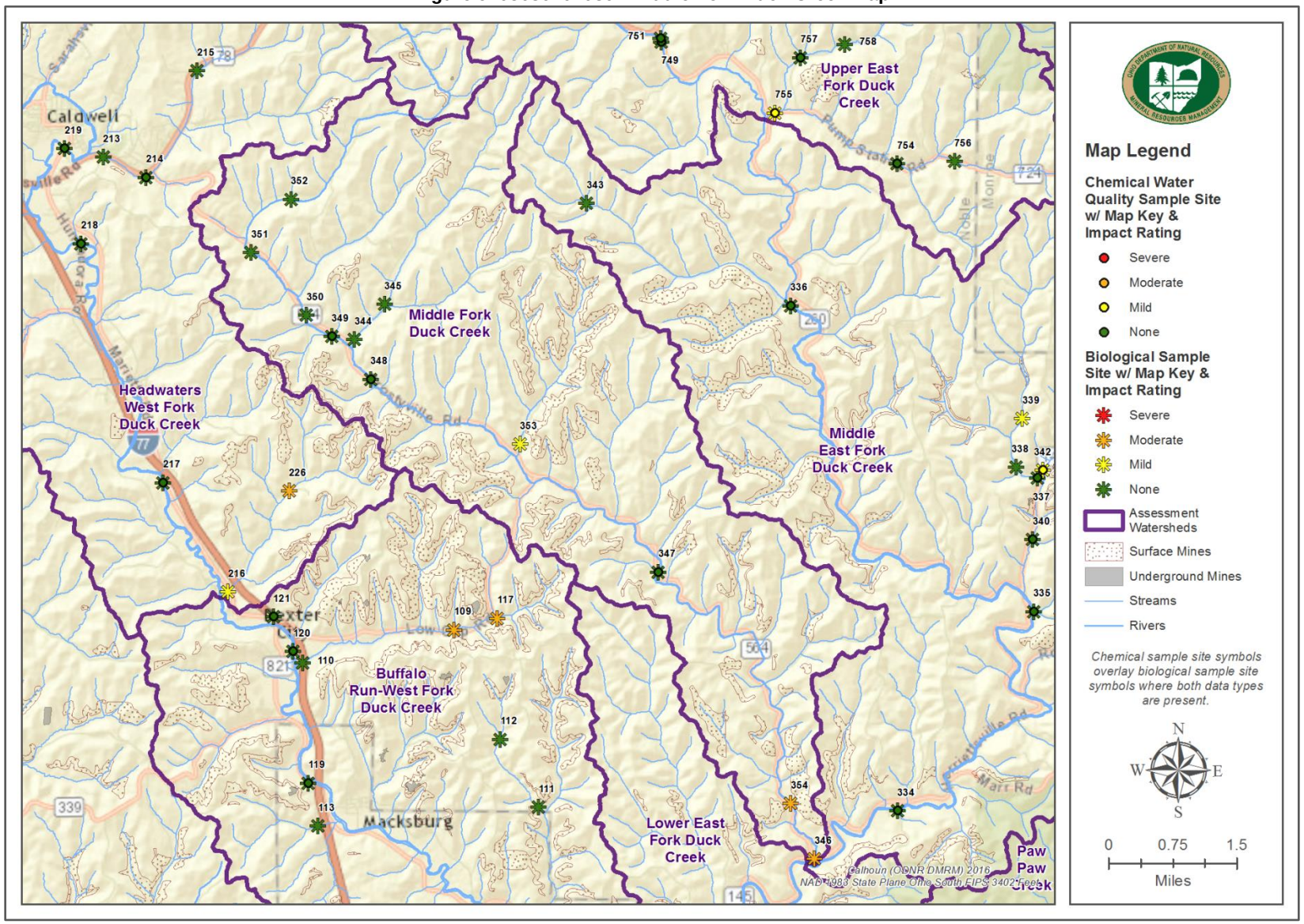

Figure 10. 050400011802 Mud Run-Tuscarawas River Map

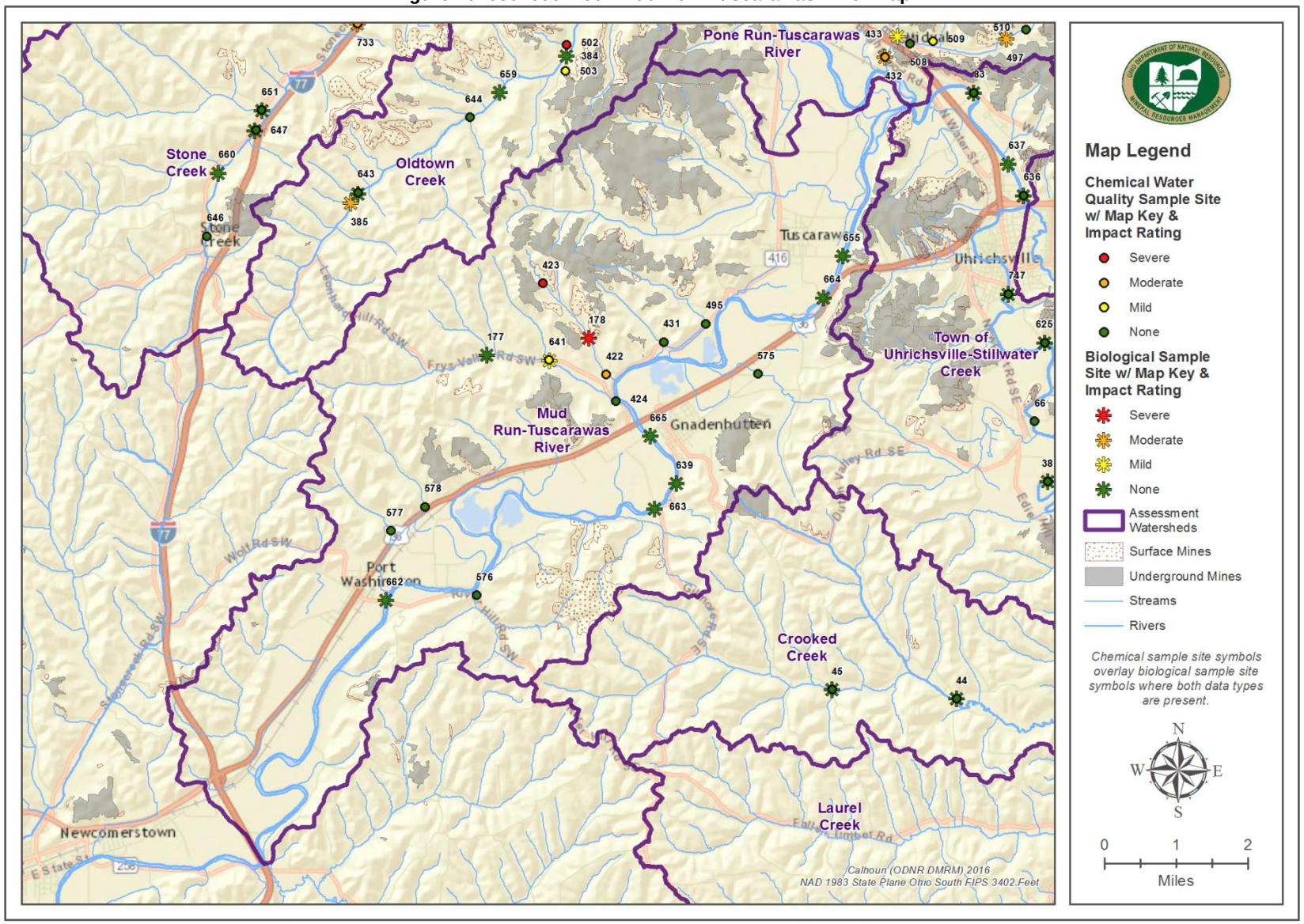

Figure 11. 050400011701 Stone Creek Map

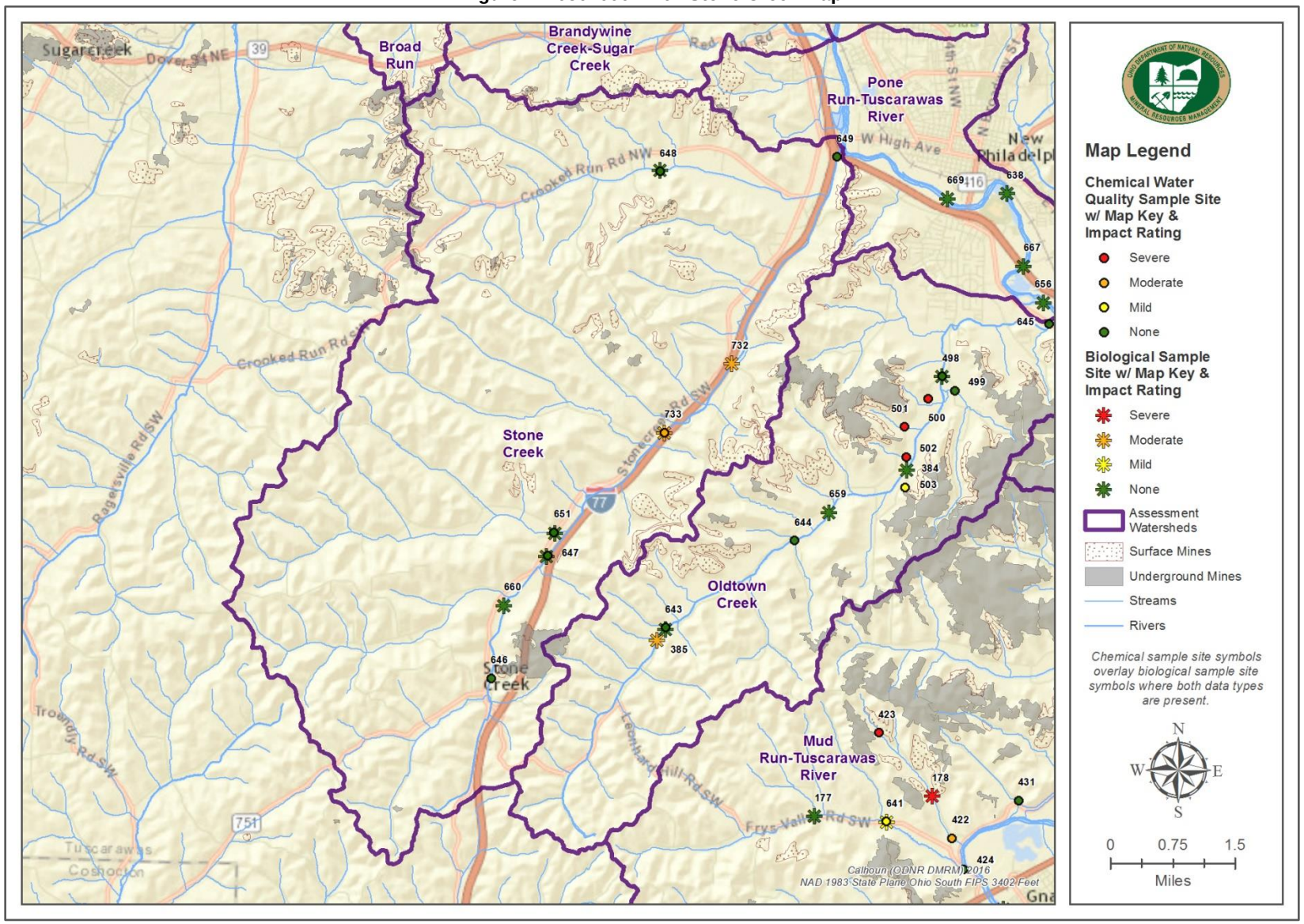

Figure 12. 050400011603 Weaver Run-Stillwater Creek Map

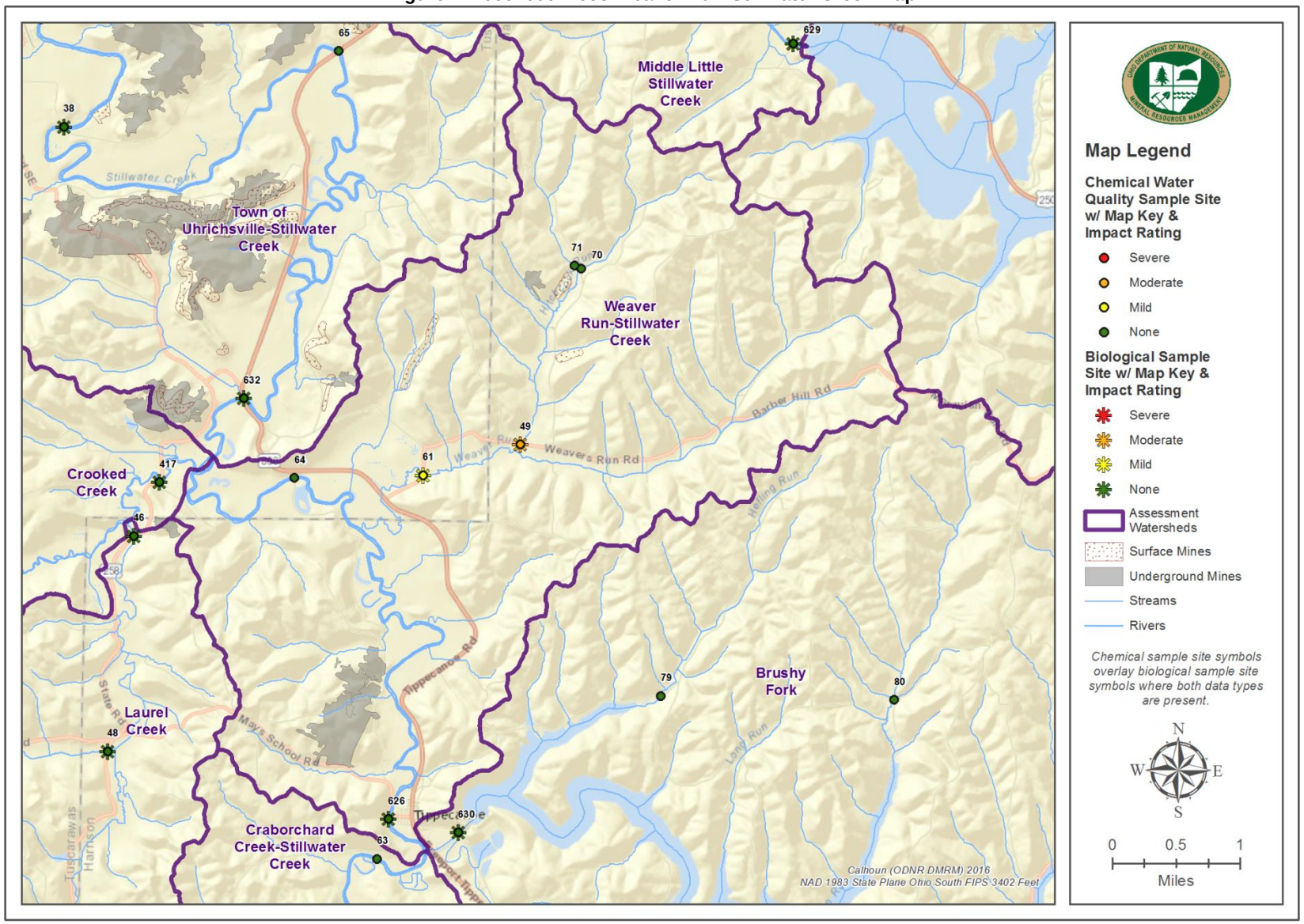

Figure 13. 050301061206 Wegee Creek-Ohio River Map

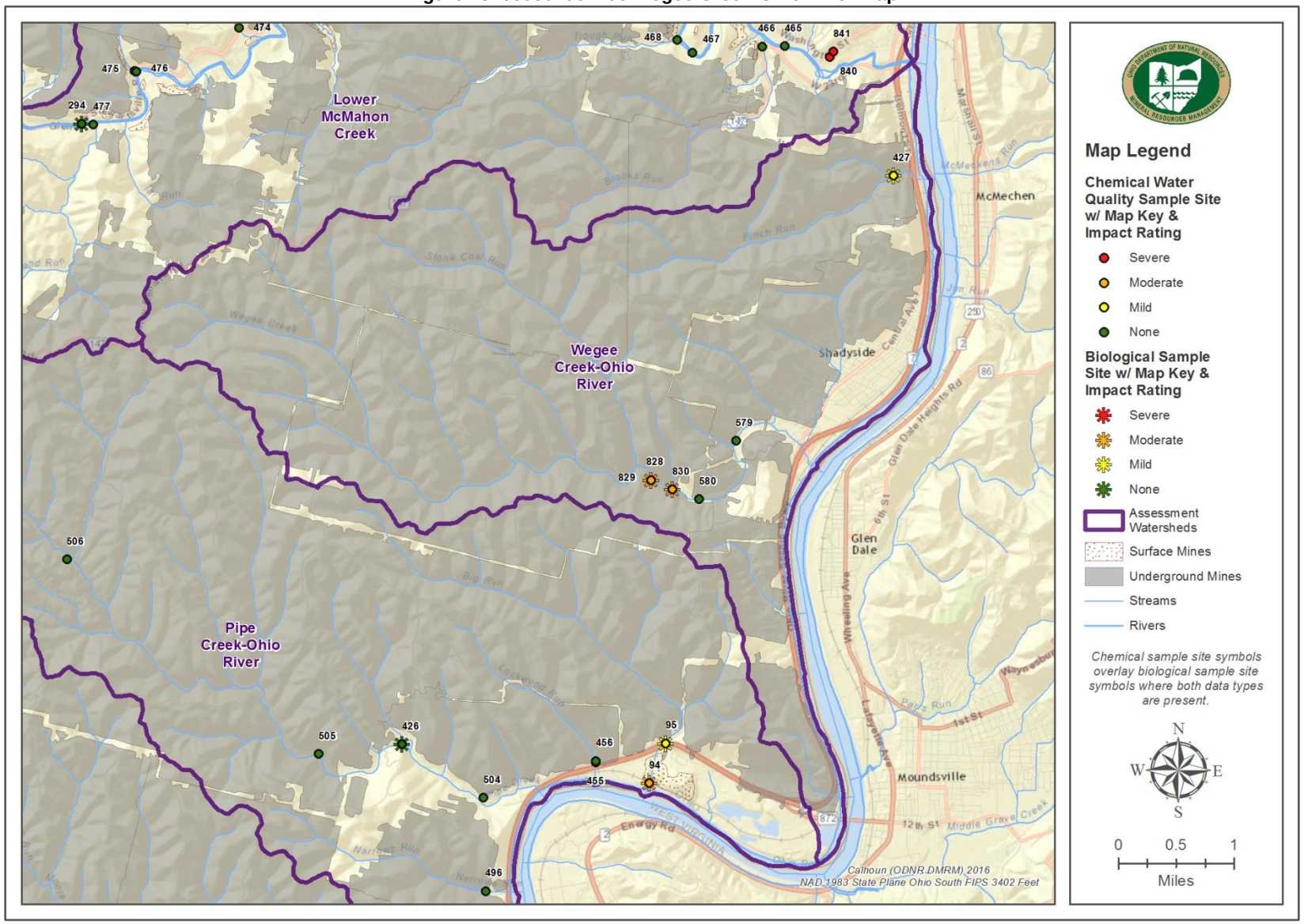

Figure 14. 050400050604 Wills Creek Dam-Wills Creek Map

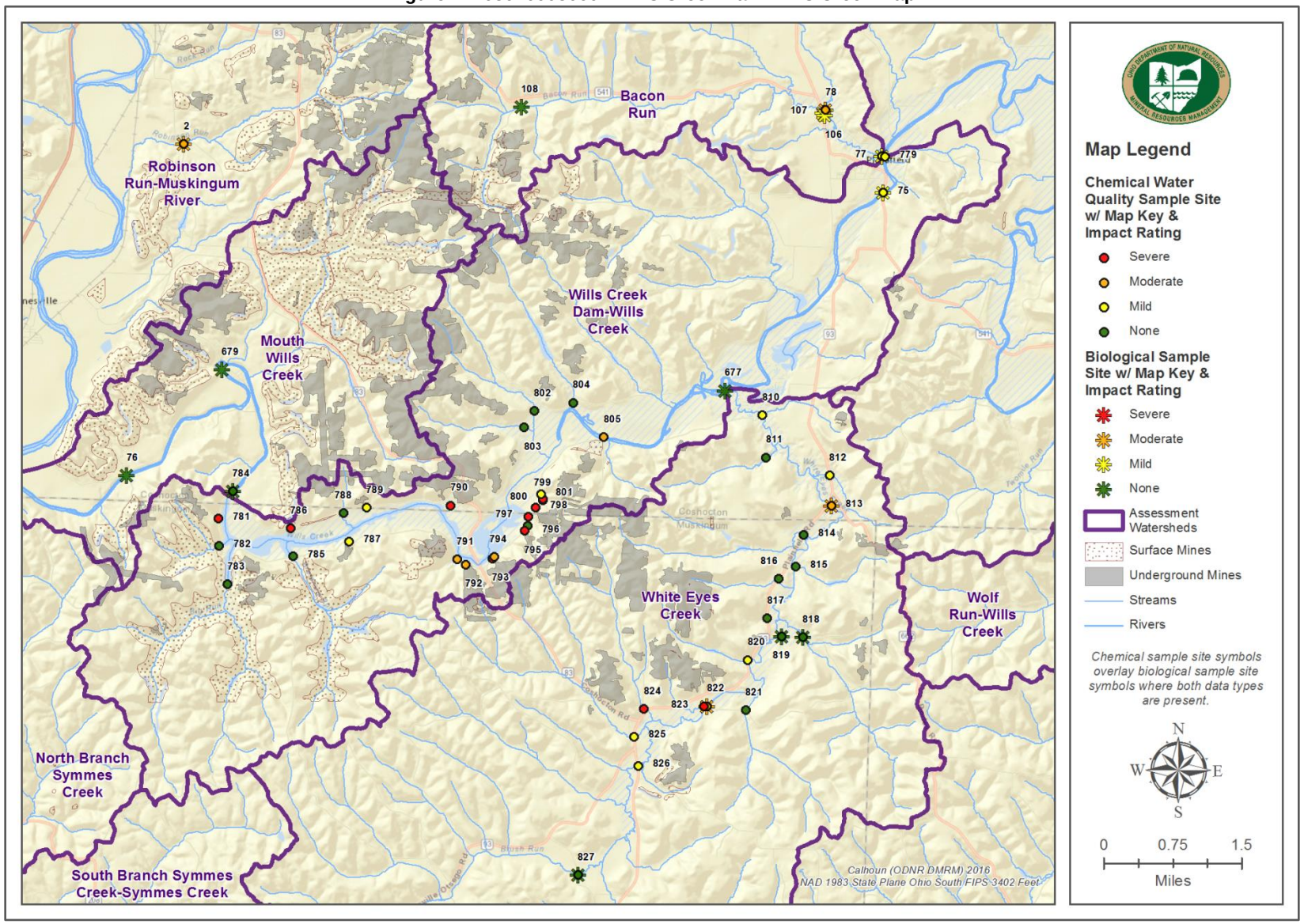

Figure 15. 050400010607 Beal Run-Sandy Creek Map

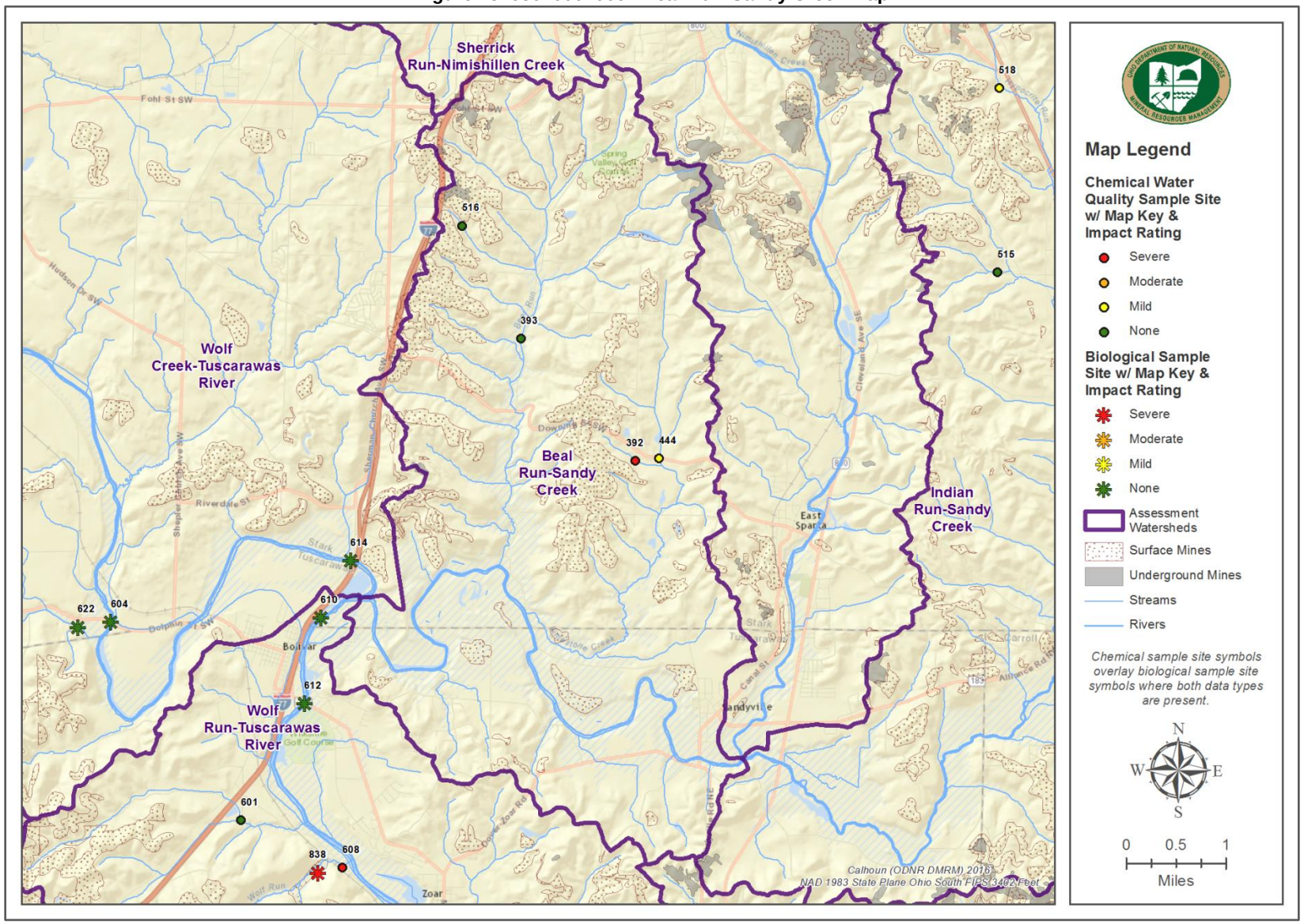

Figure 16. 050400040305 Blount Run-Muskingum River Map

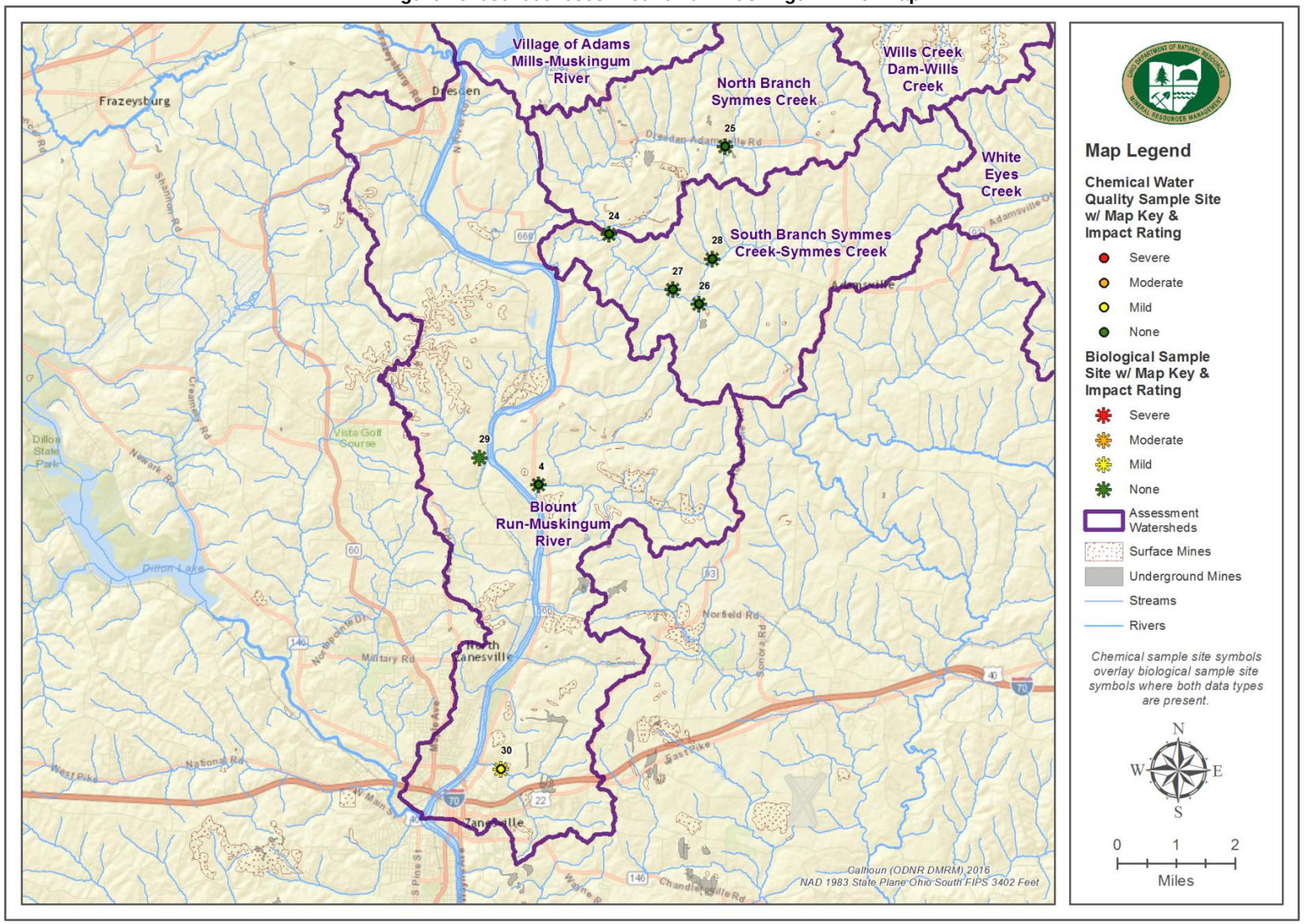

Figure 17. 050400011303 Boggs Fork Map

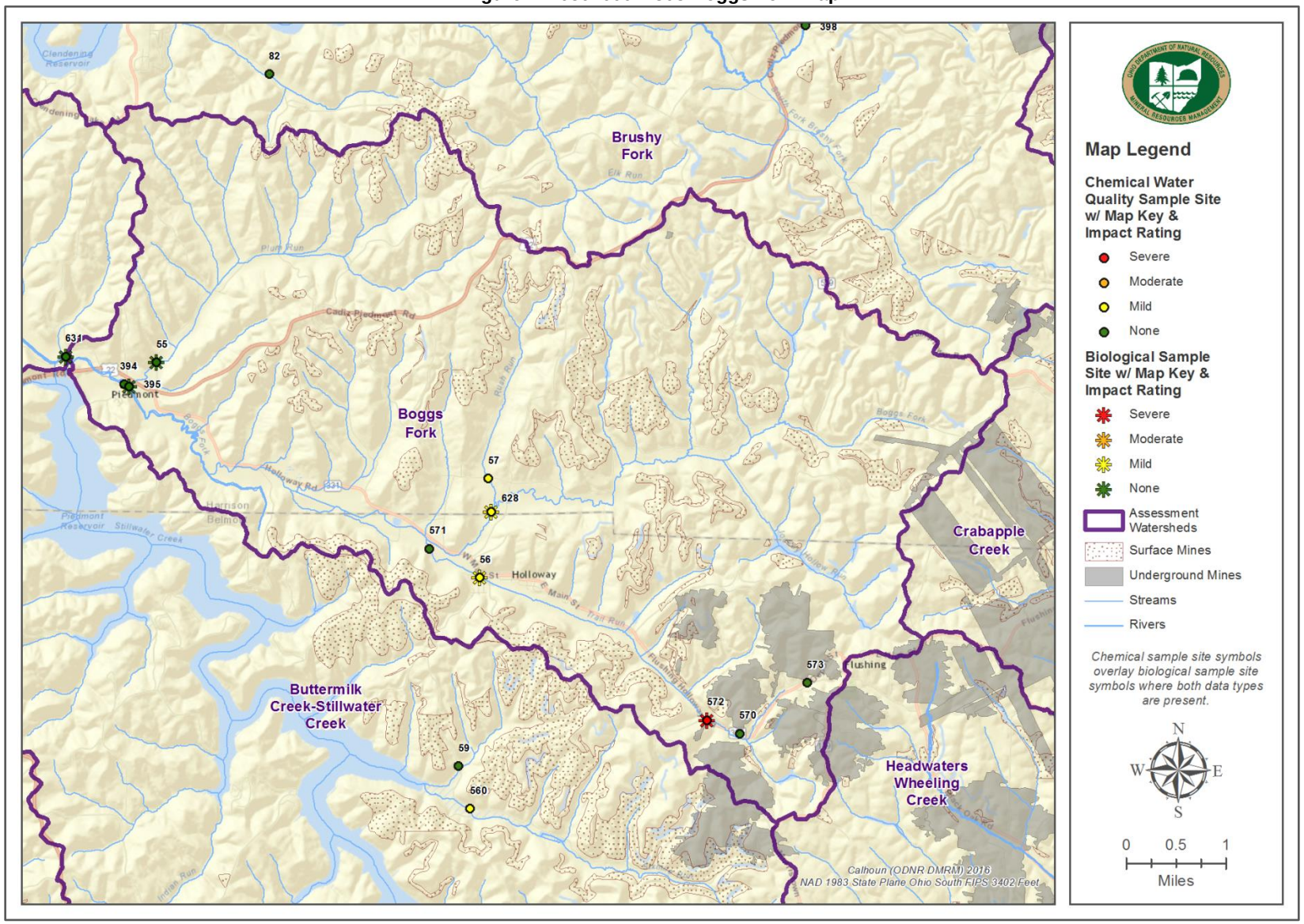

Figure 18. 050400011105 Brandywine Creek-Sugar Creek Map

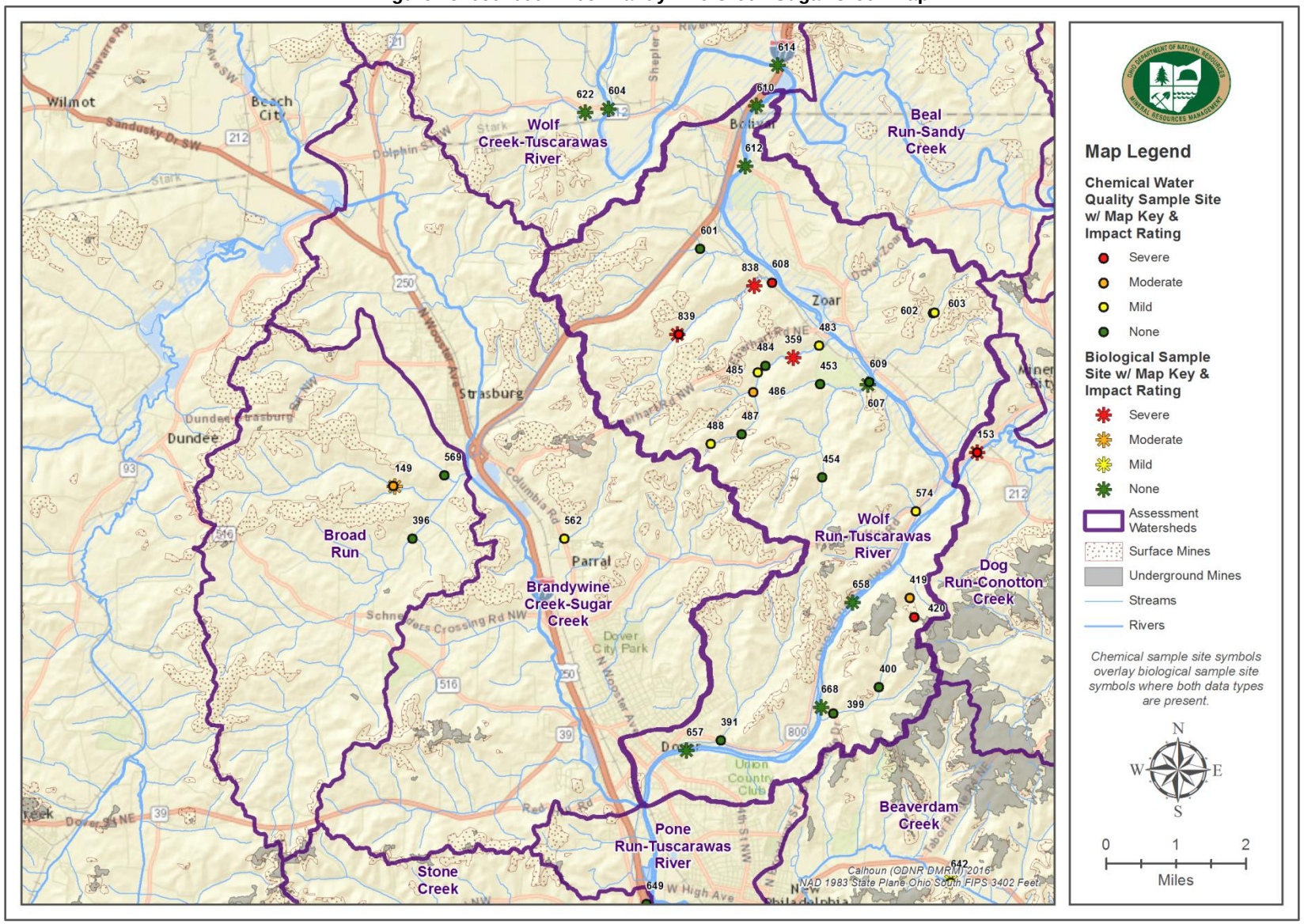

Figure 19. 050400050206 Chapman Run Map

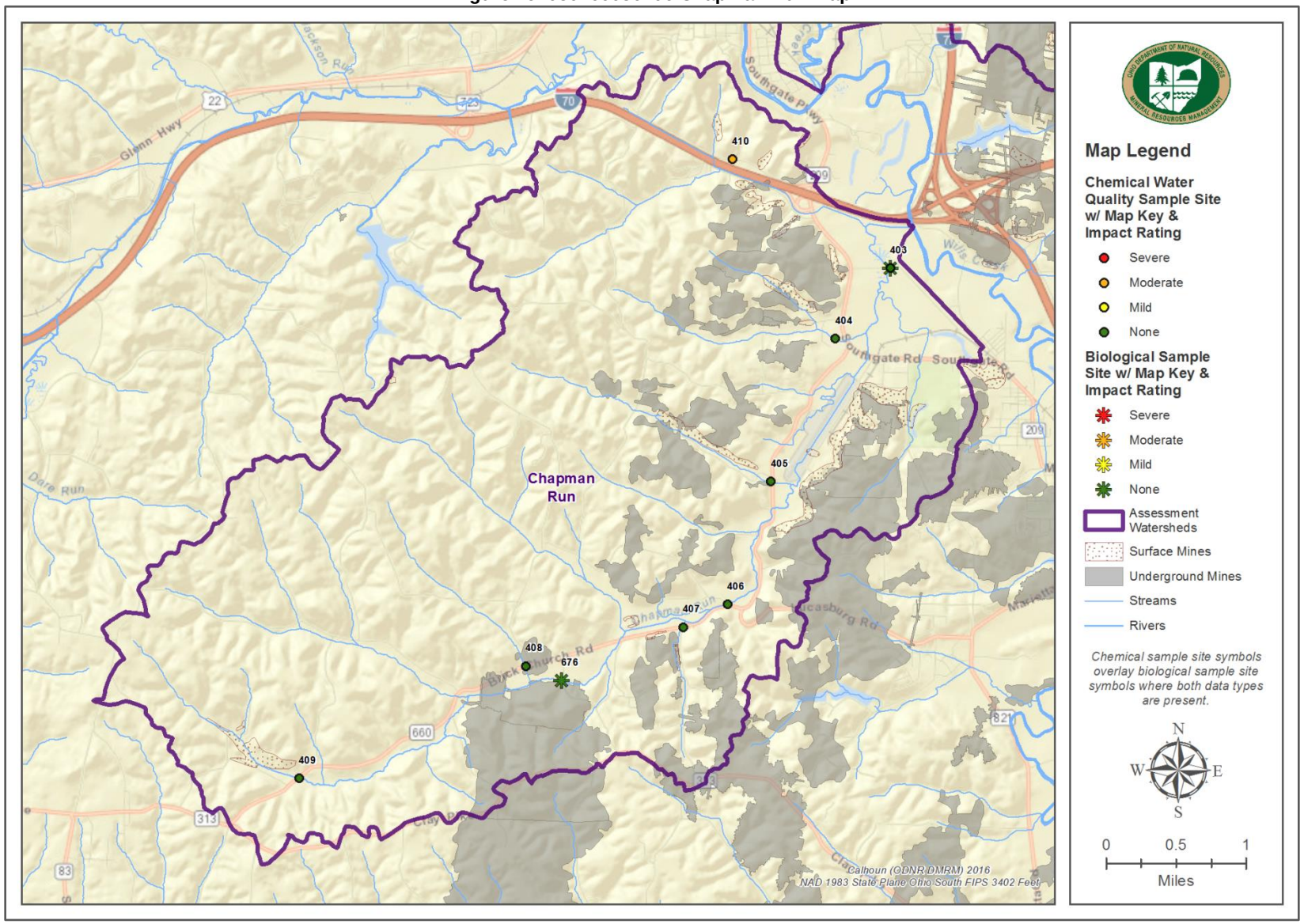

Figure 20. 050301060303 Cox Run-Wheeling Creek Map

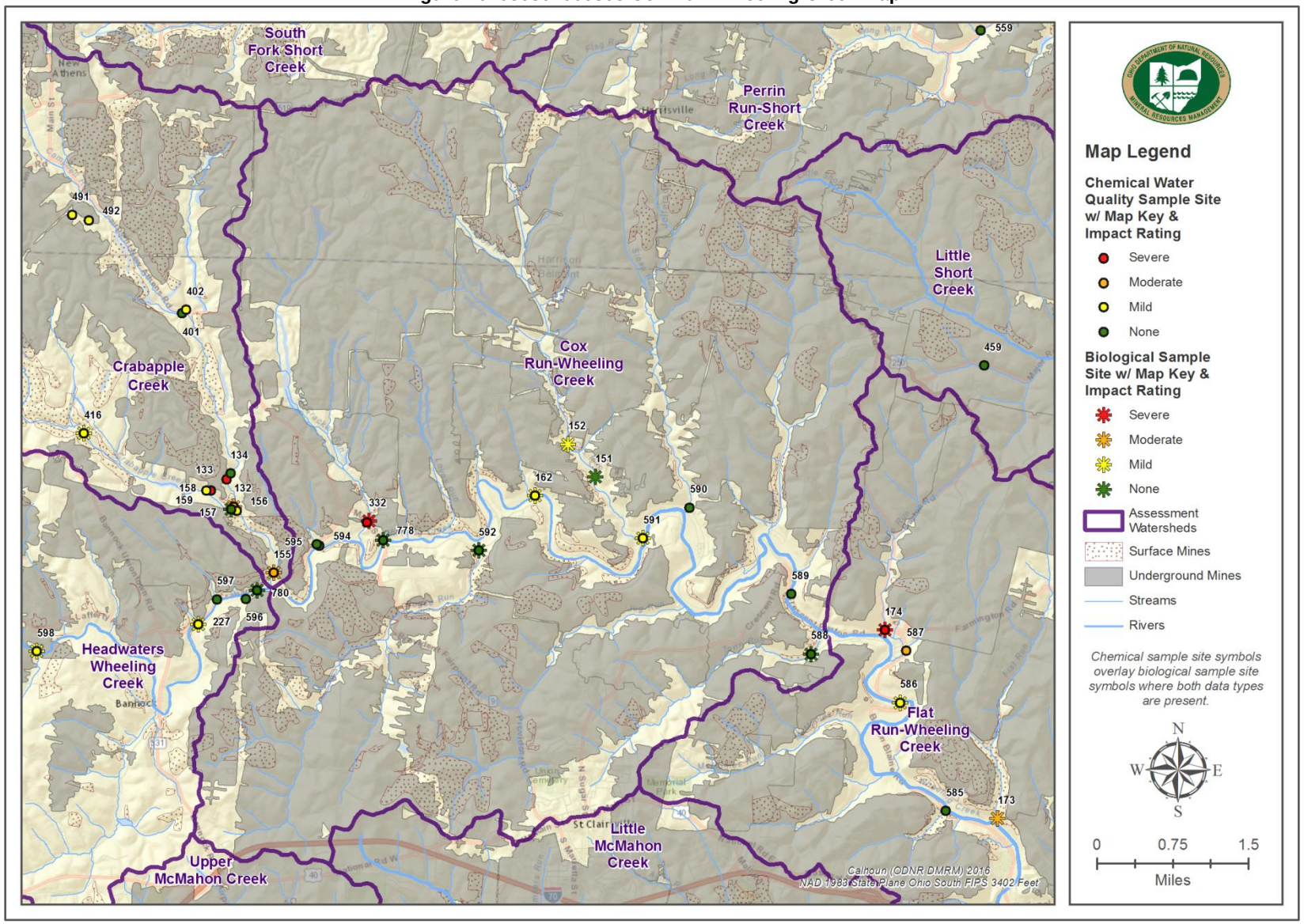

Figure 21. 050400011602 Crooked Creek Map

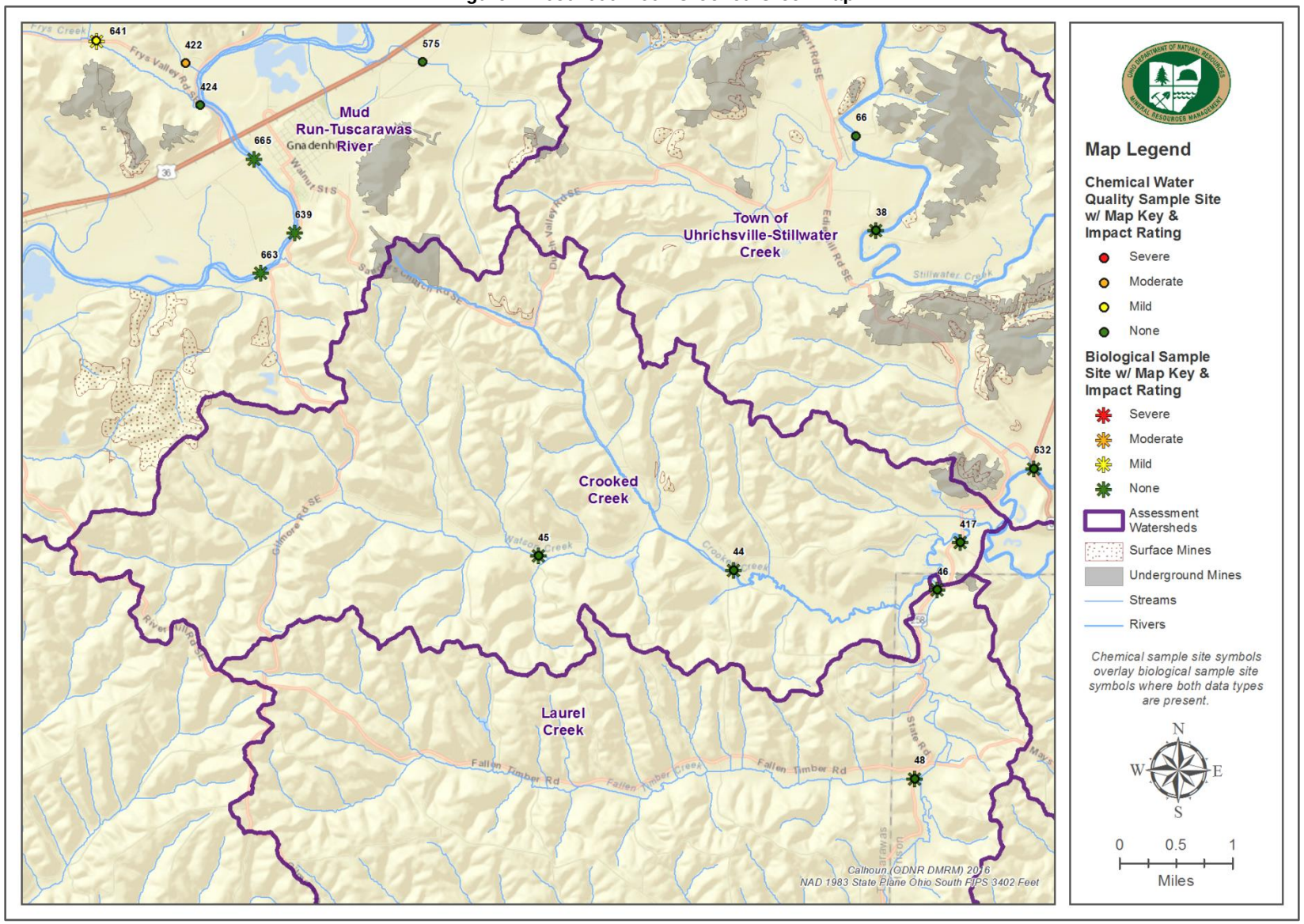

Figure 22. 050400010805 Dog Run-Conotton Creek Map

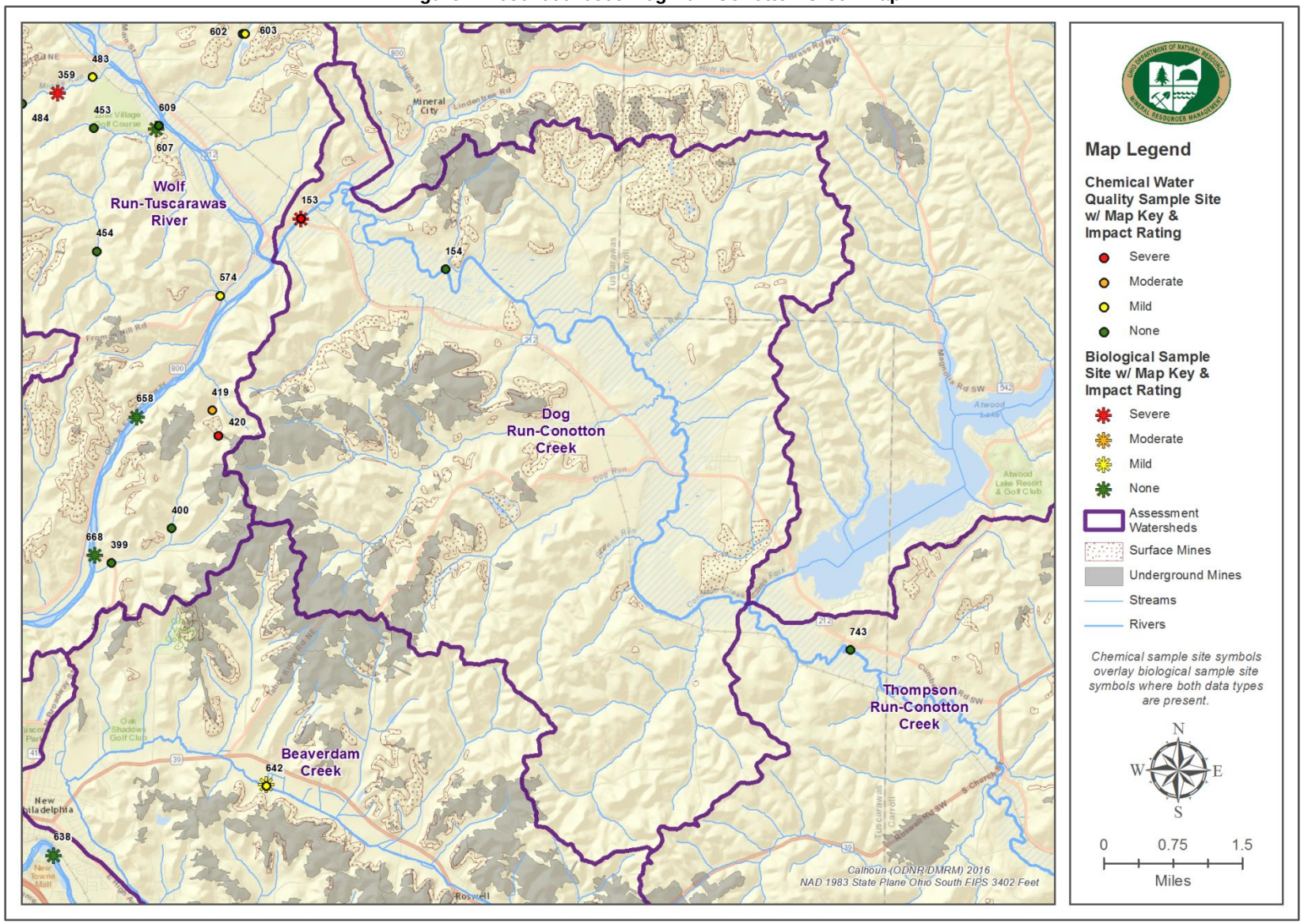

Figure 23. 050302040801 Hamley Run-Hocking River Map

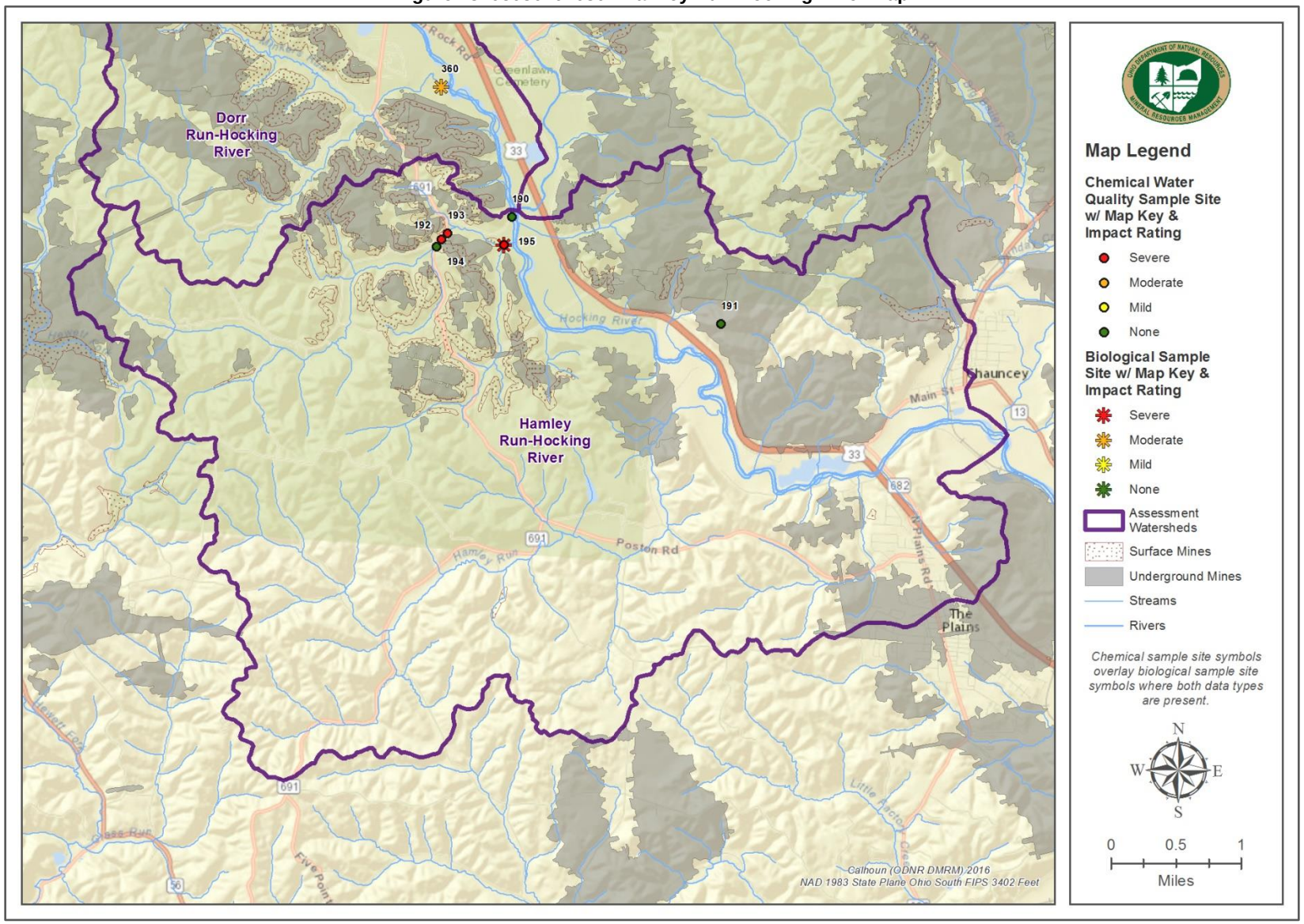

Figure 24. 050400050301 Headwaters Leatherwood Creek Map

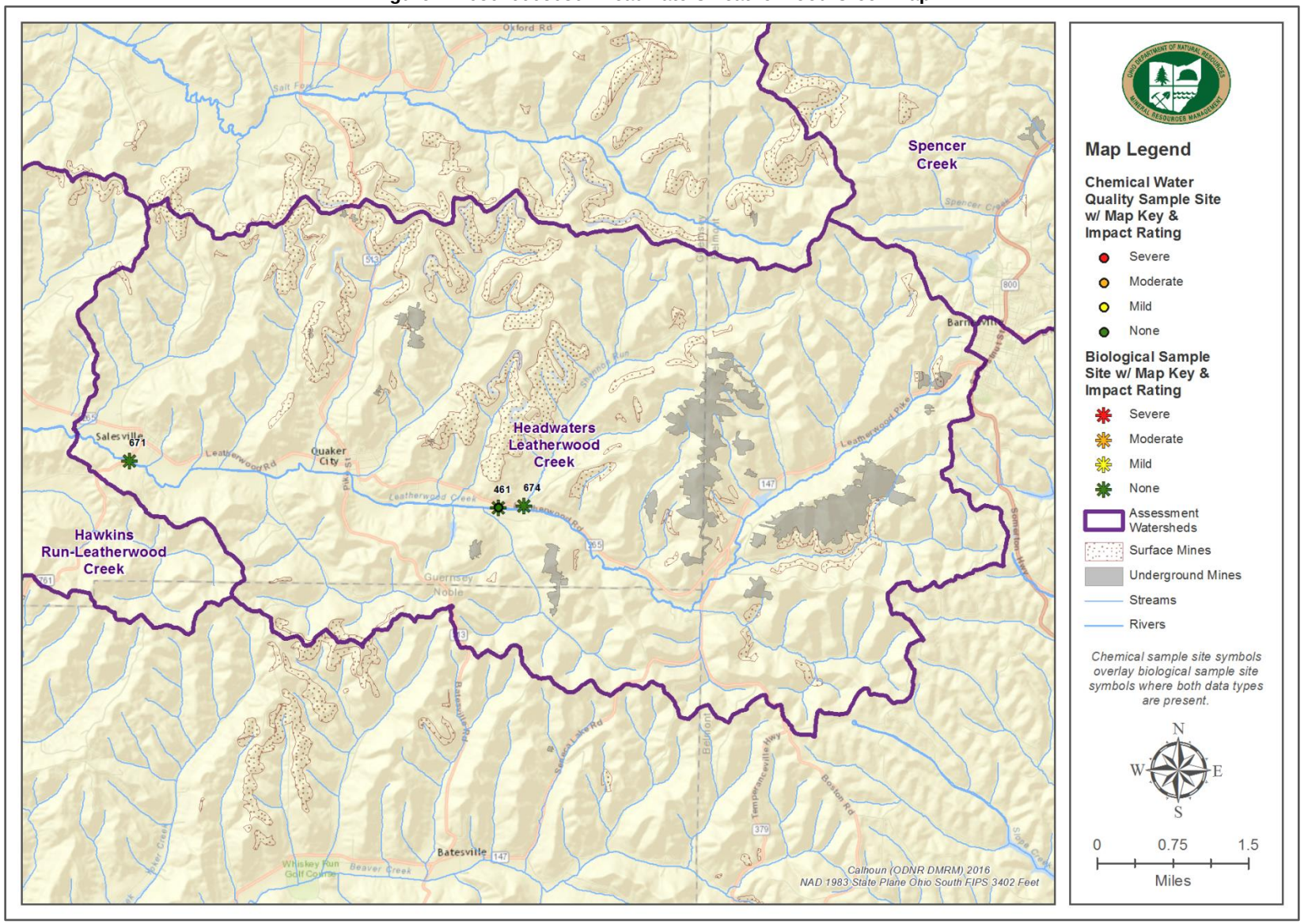

Figure 25. 050301010402 Headwaters Middle Fork Little Beaver Creek Map

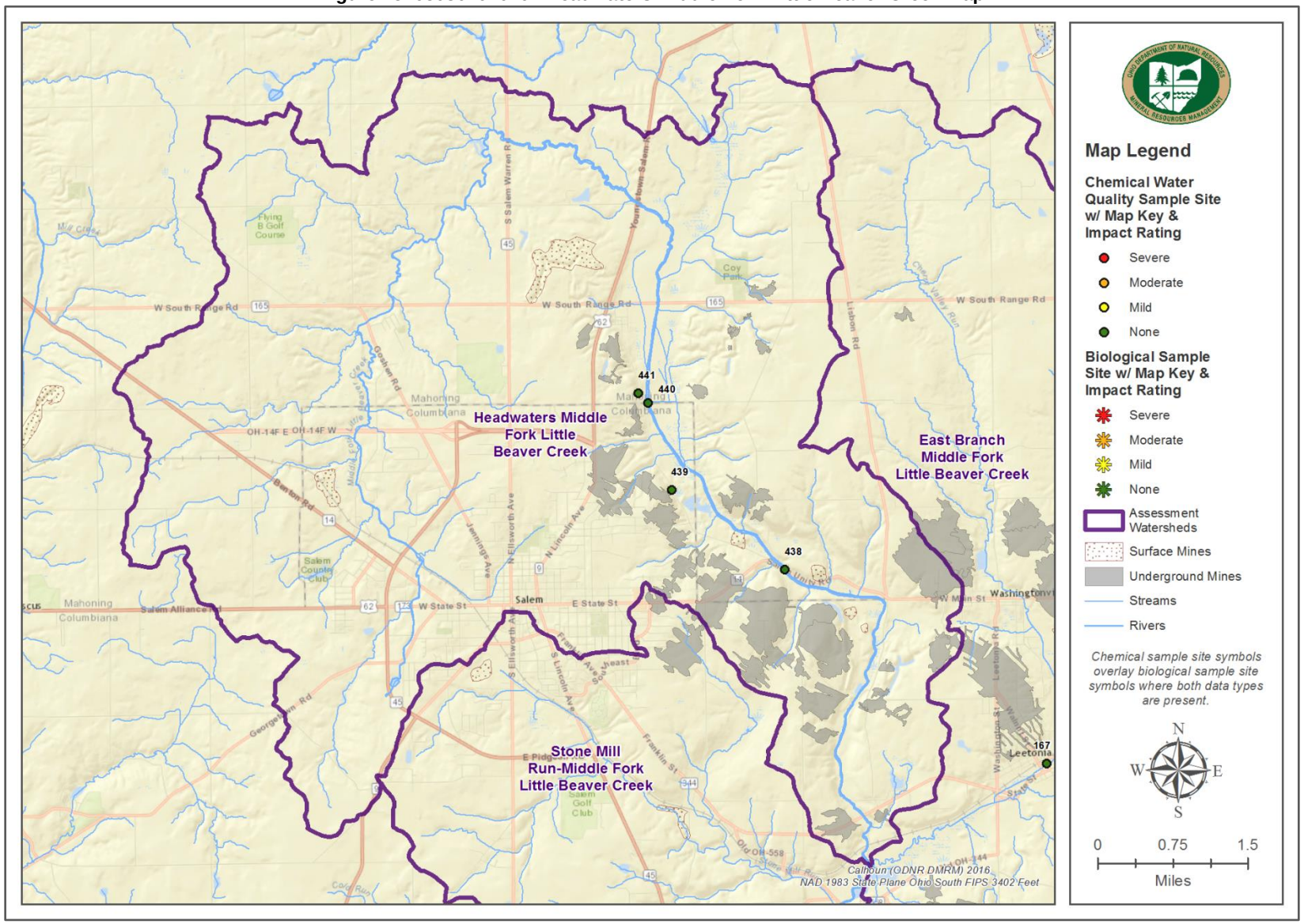

Figure 26. 050901010803 Headwaters Symmes Creek Map

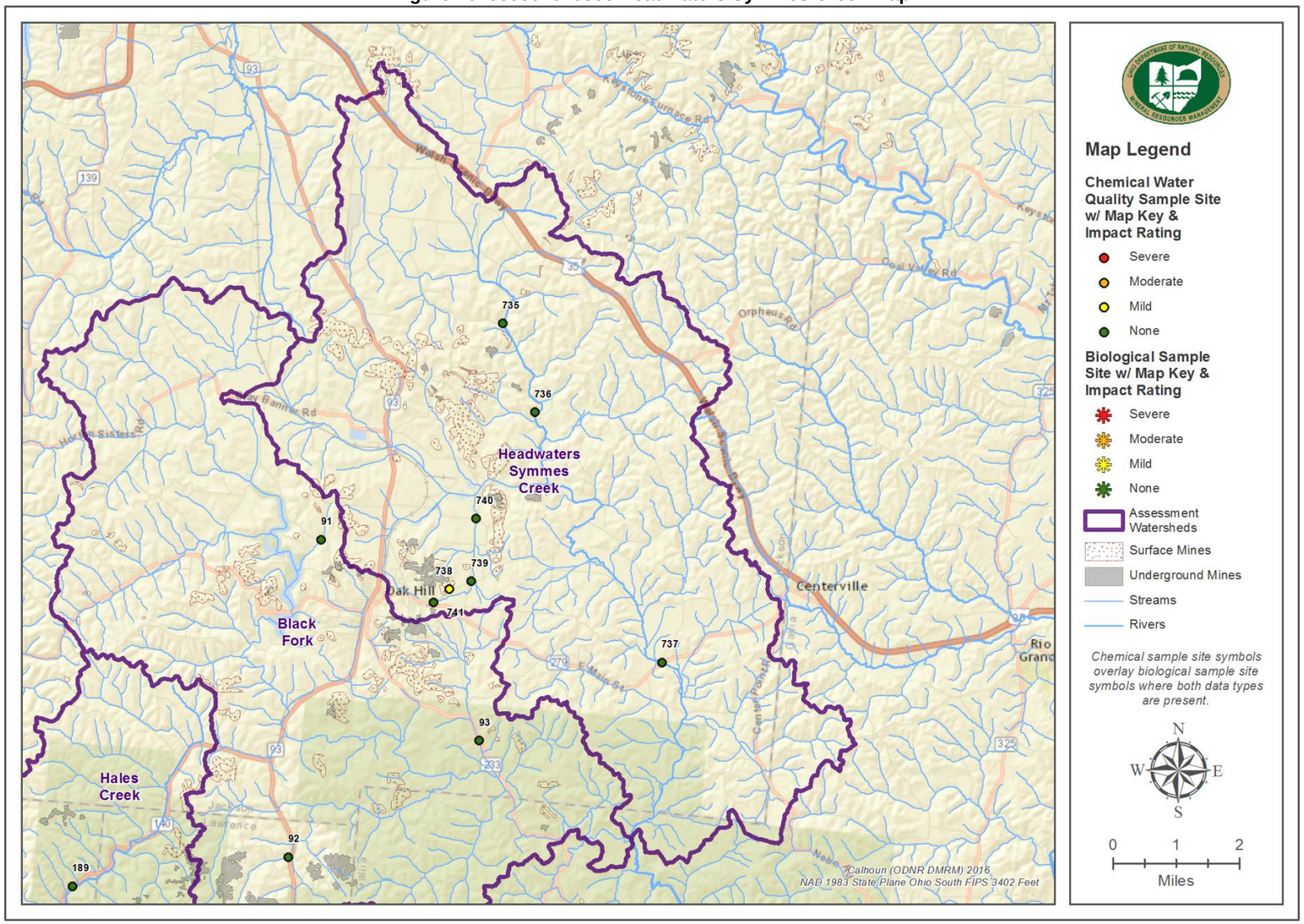

Figure 27. 050301060302 Headwaters Wheeling Creek Map

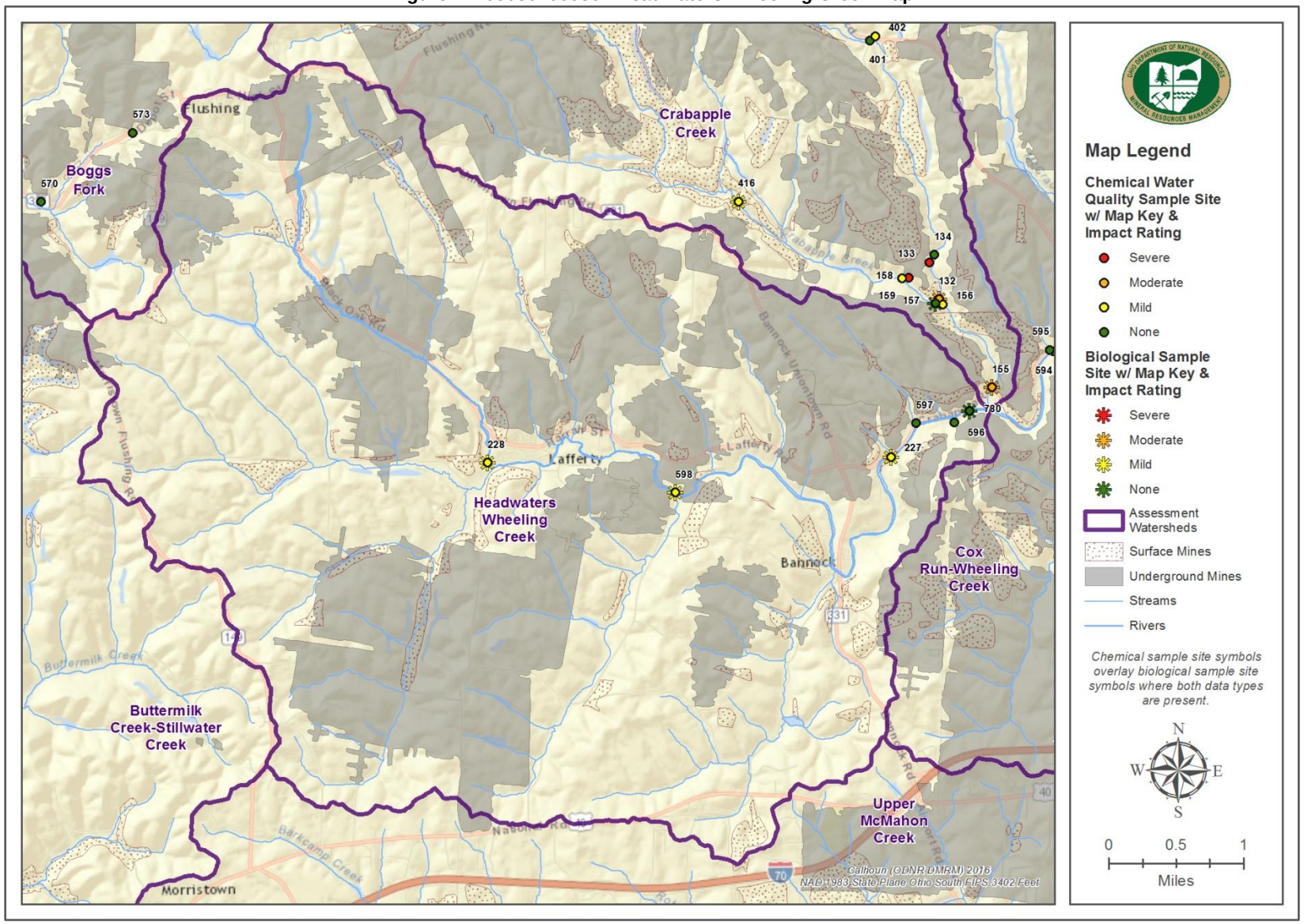

Figure 28. 050400010604 Little Sandy Creek Map

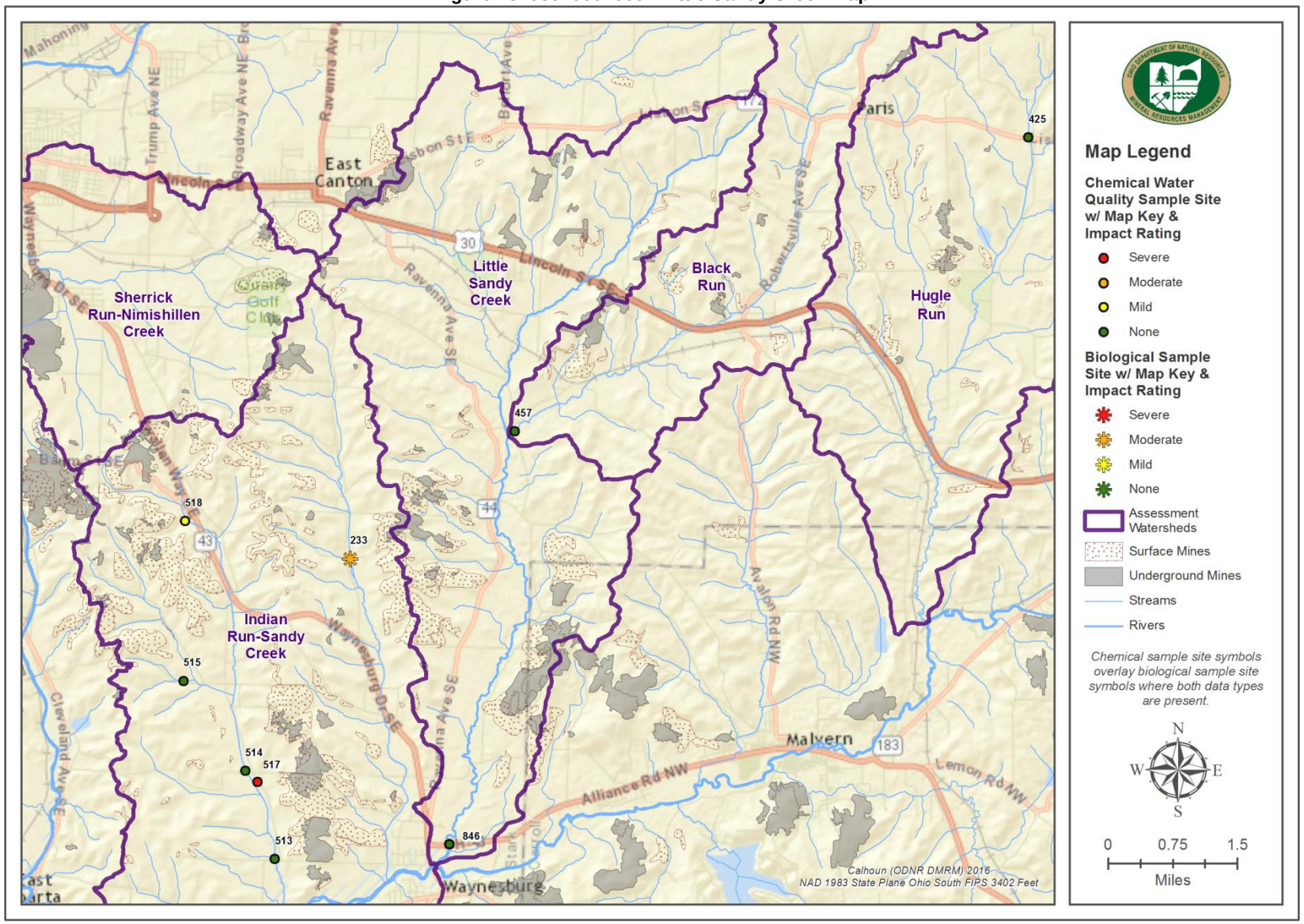

Figure 29. 050400040203 Little Wakatomika Creek Map

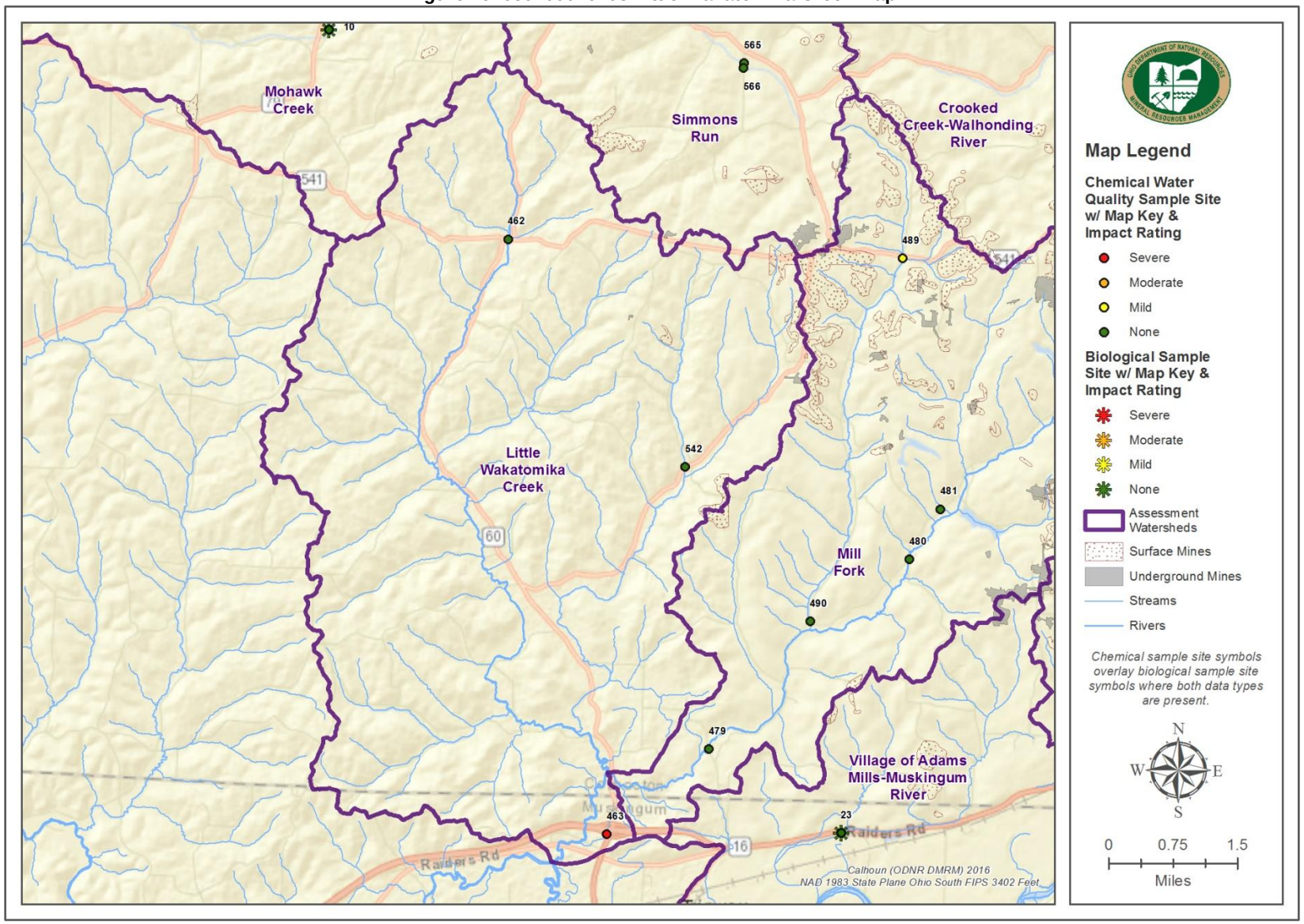

Figure 30. 050301011004 McIntyre Creek Map

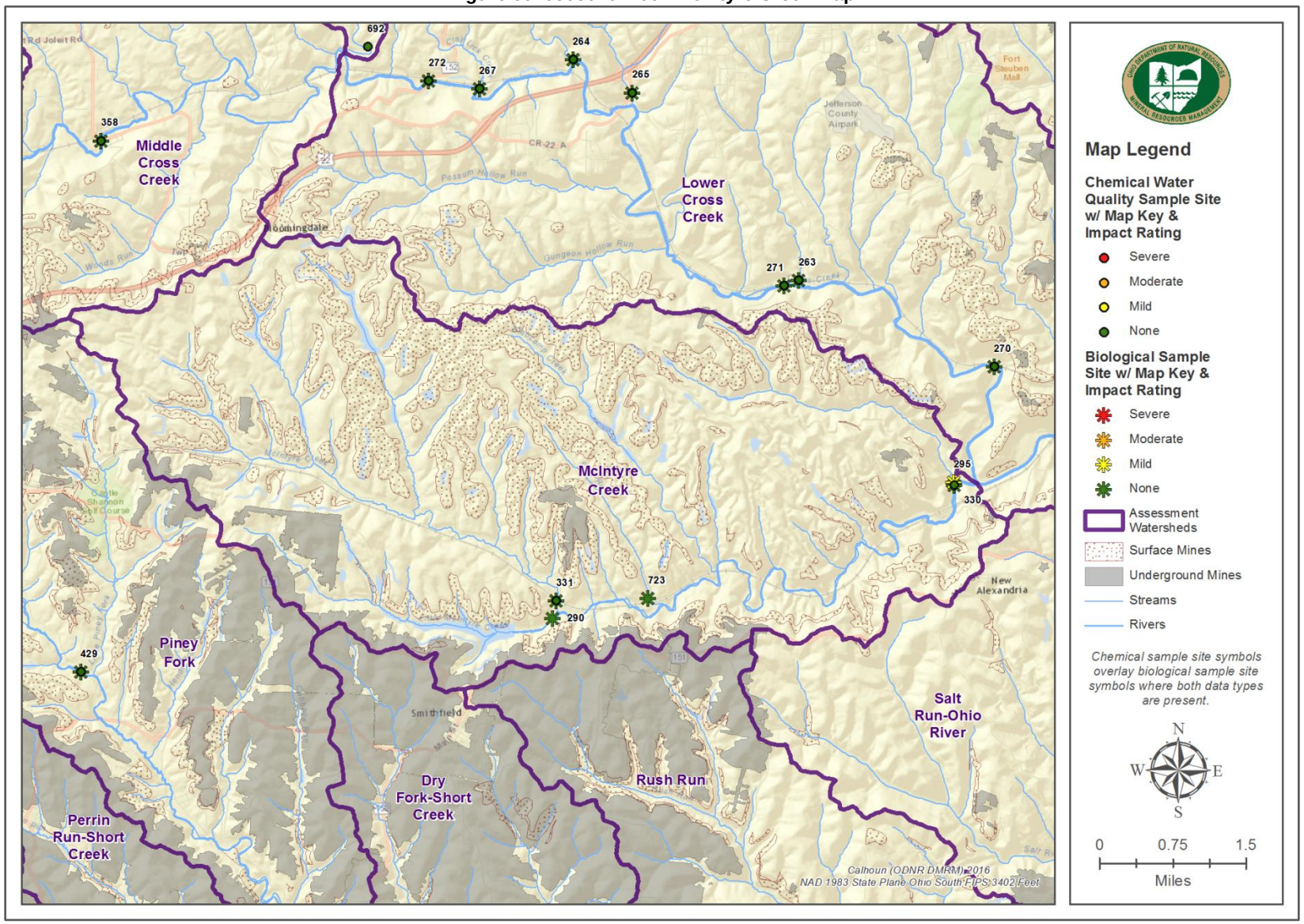

Figure 31. 050301060202 Middle Fork Short Creek Map

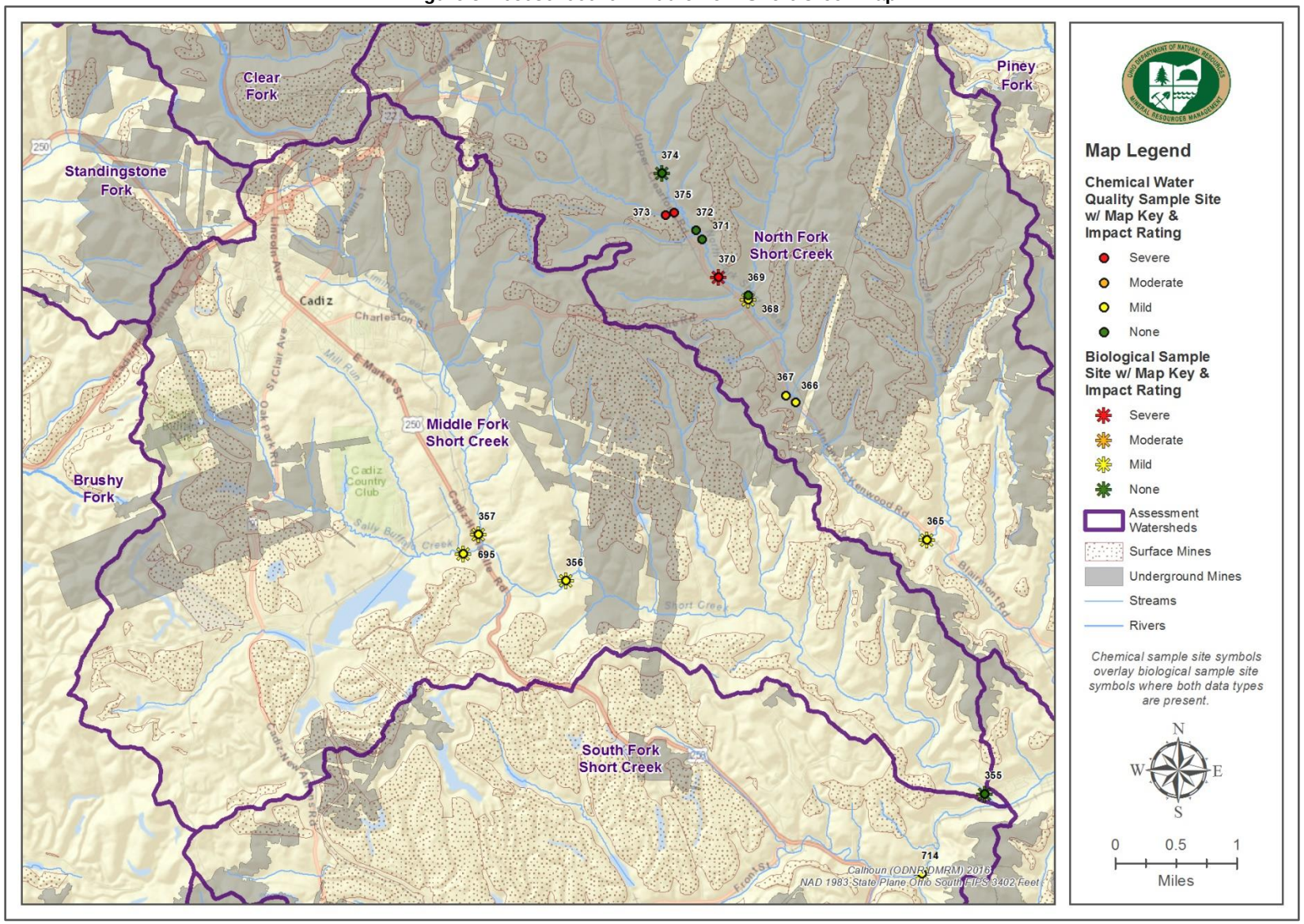

Figure 32. 050400011504 Middle Little Stillwater Creek Map

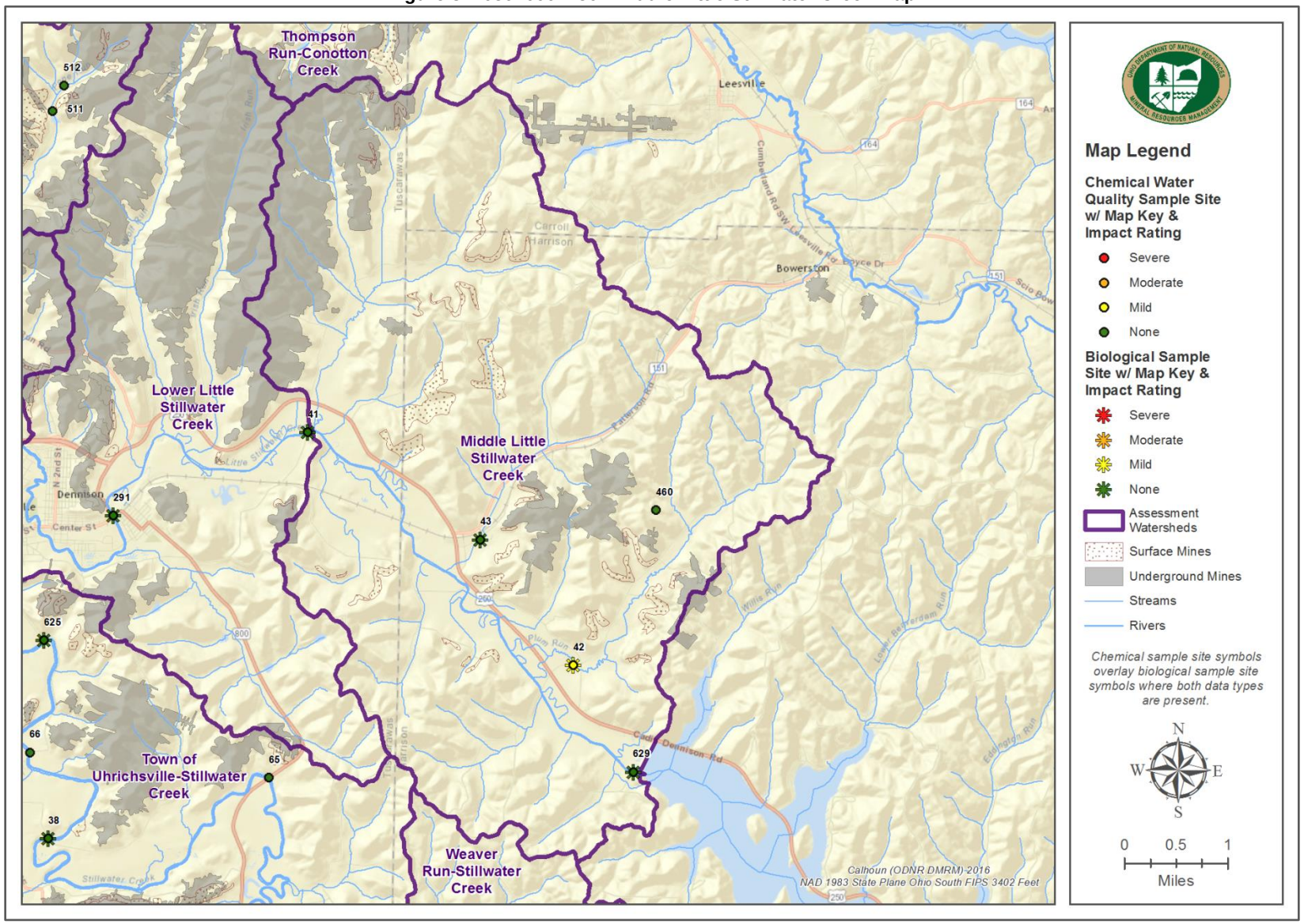

Figure 33. 050400040202 Mill Fork Map

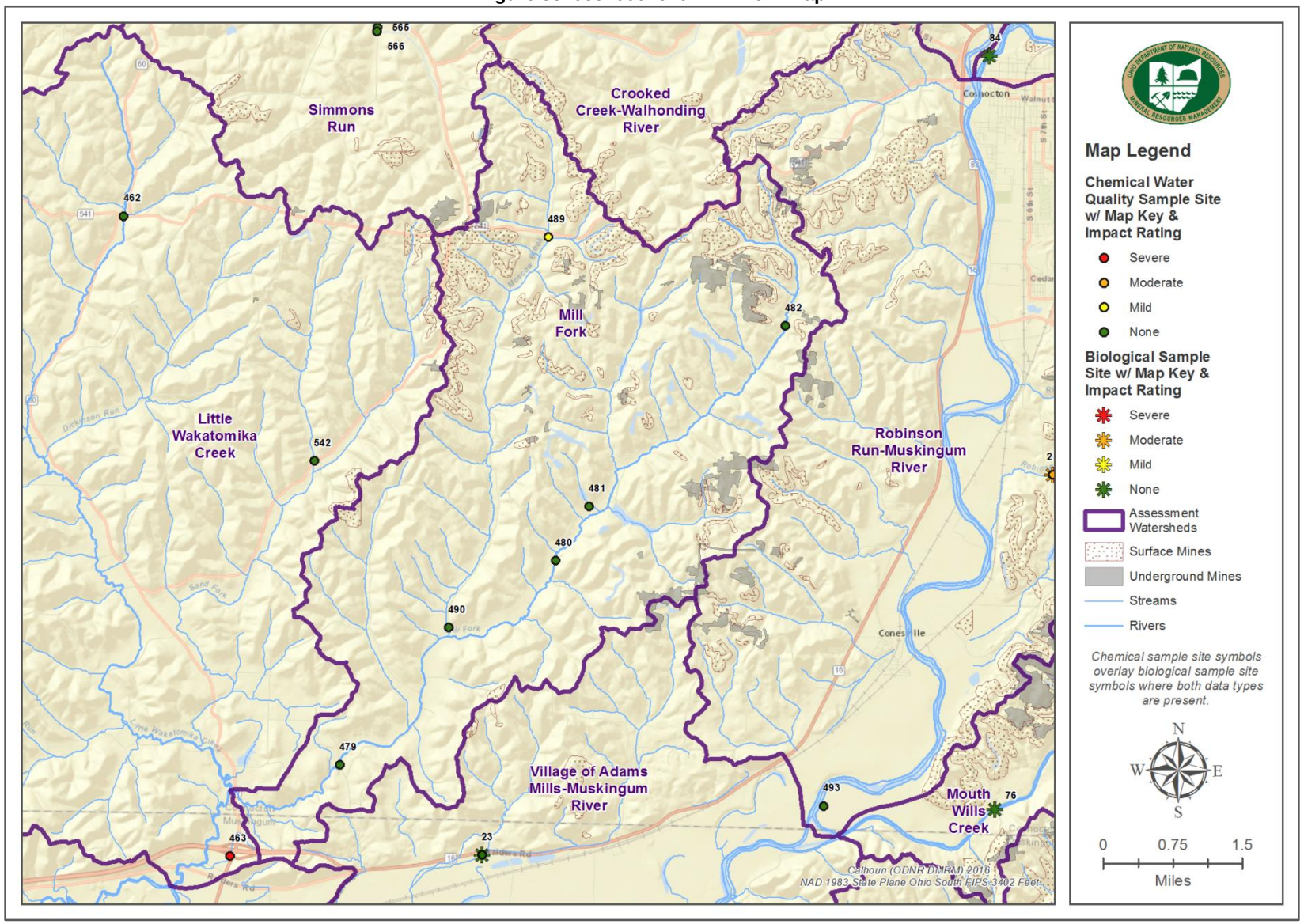

Figure 34. 050400011904 Morgan Run-Tuscarawas River Map

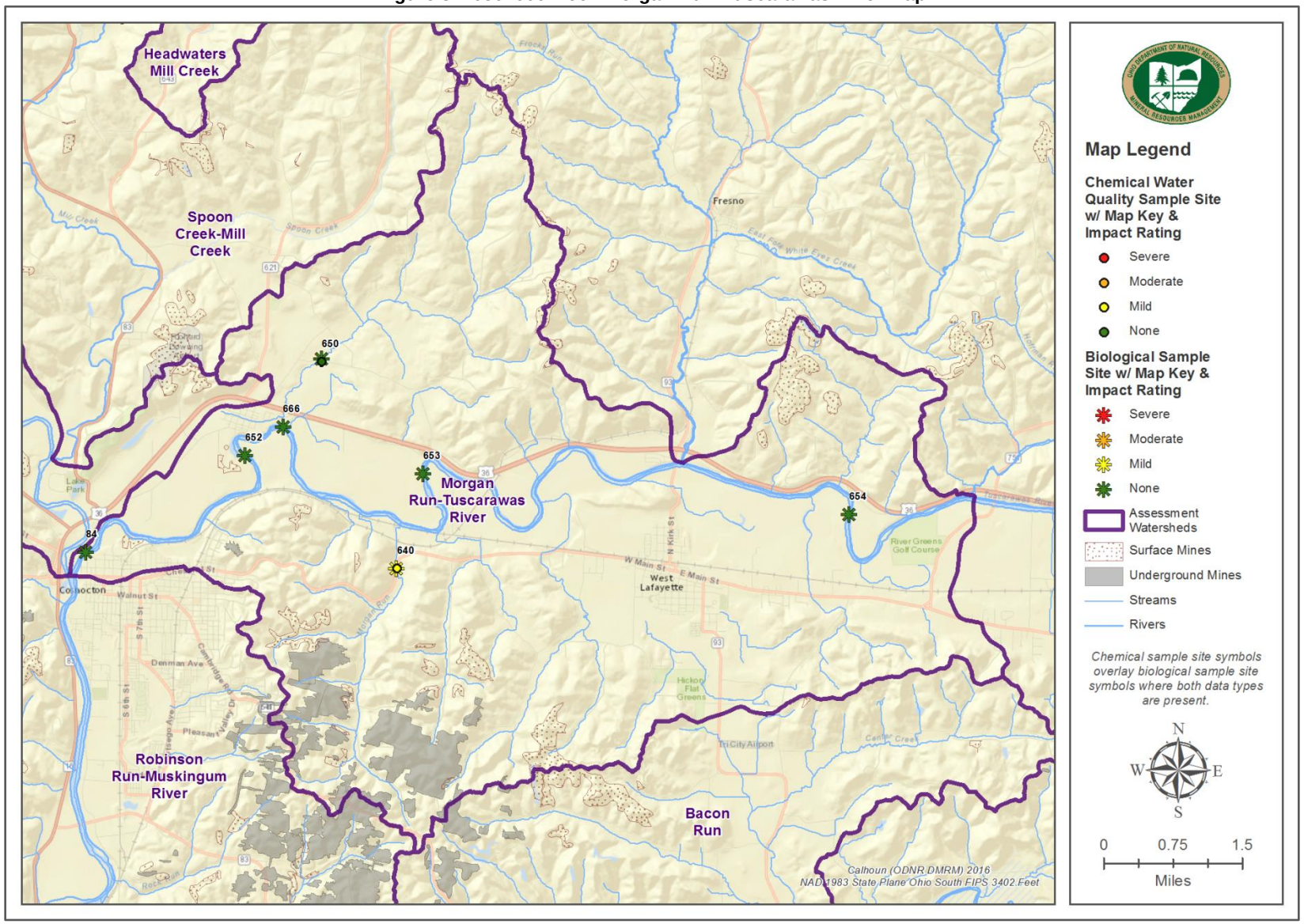

Figure 35. 050400011702 Oldtown Creek Map

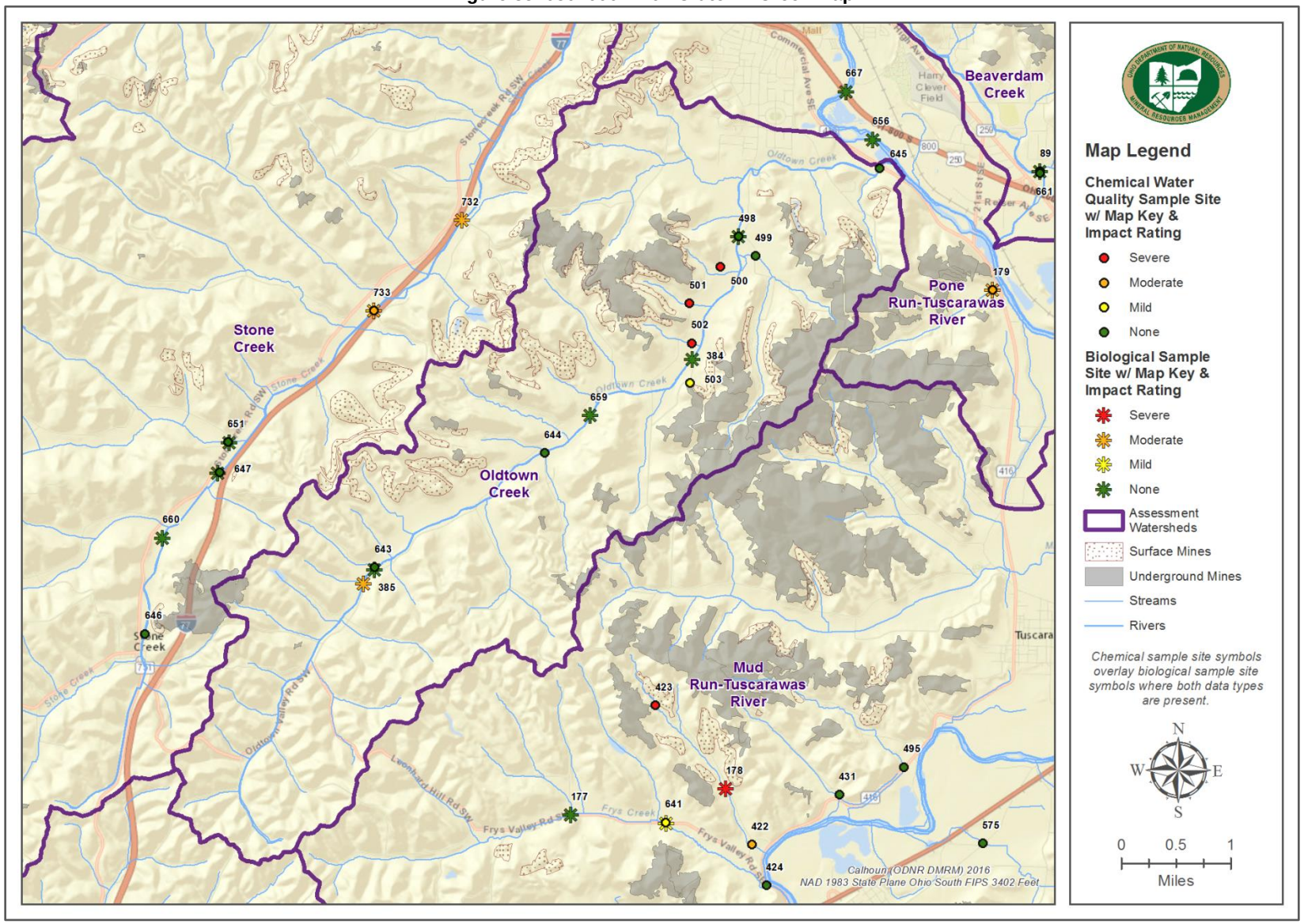

Figure 36. 050301061207 Pipe Creek-Ohio River Map

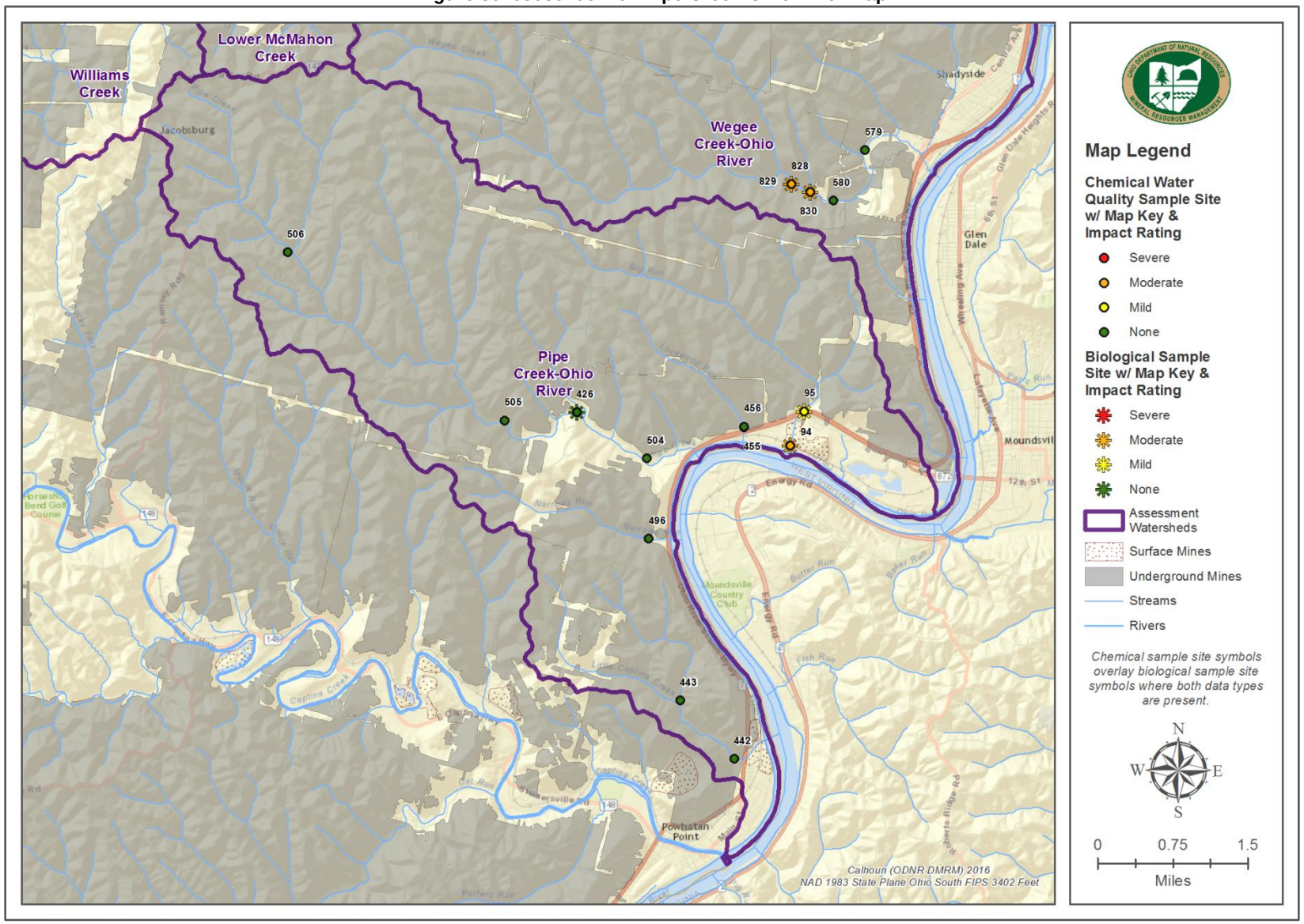

Figure 37. 050301061201 Rush Run Map

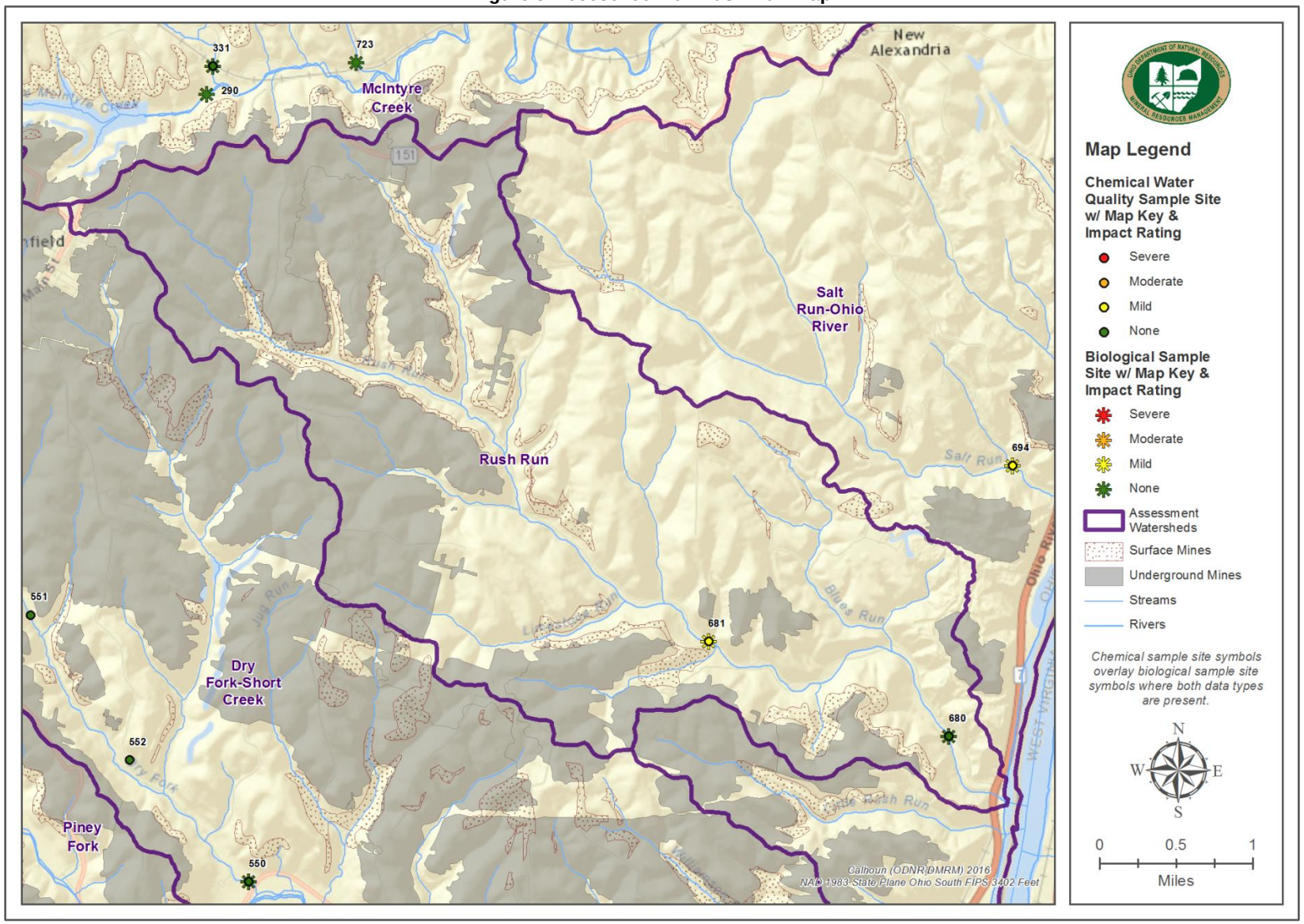

Figure 38. 050301061202 Salt Run-Ohio River Map

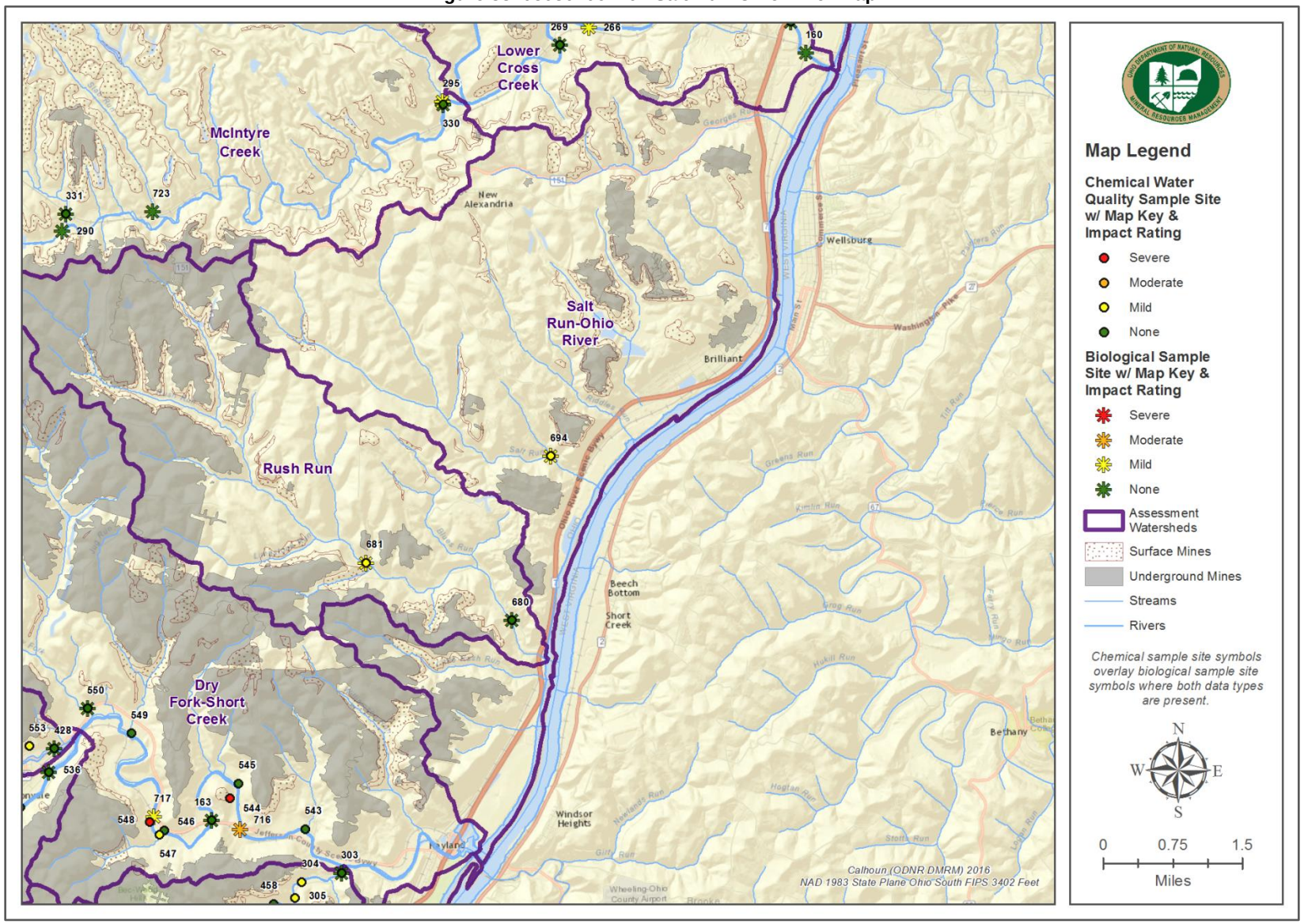

Figure 39. 050400010207 Silver Creek-Chippewa Creek Map

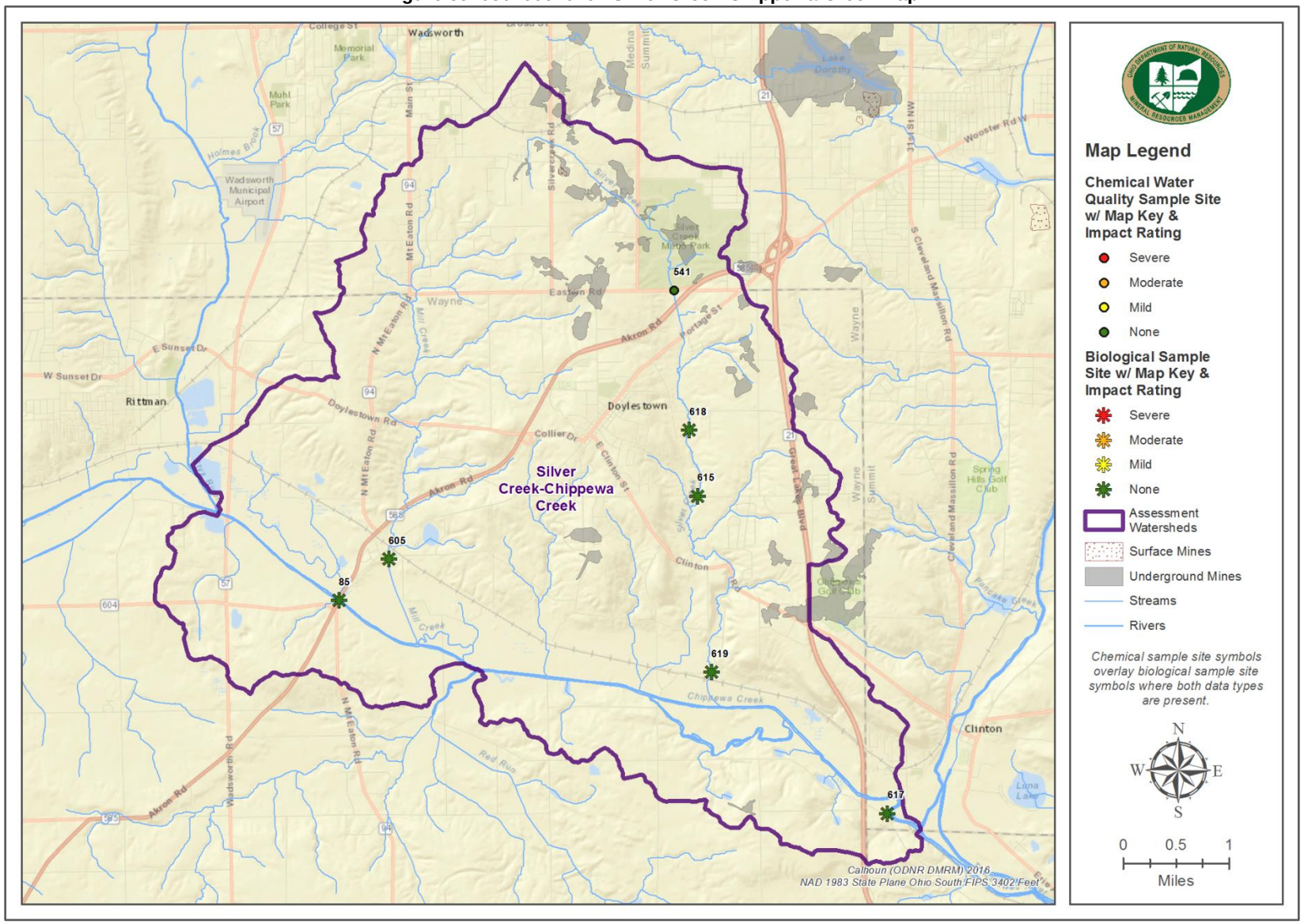

Figure 40. 050400030904 Simmons Run Map

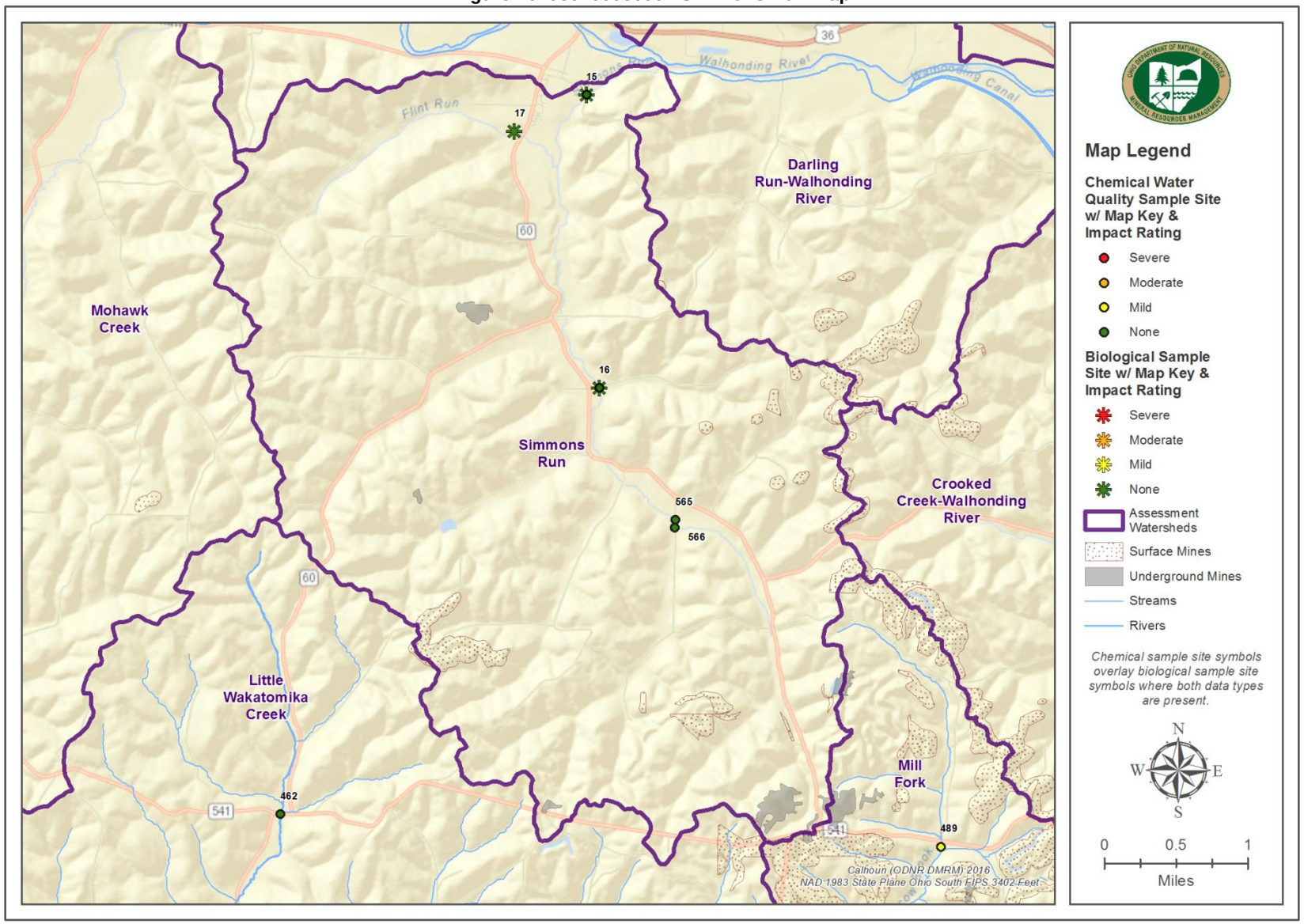

Figure 41. 050400050203 South Fork Buffalo Creek-Buffalo Creek Map

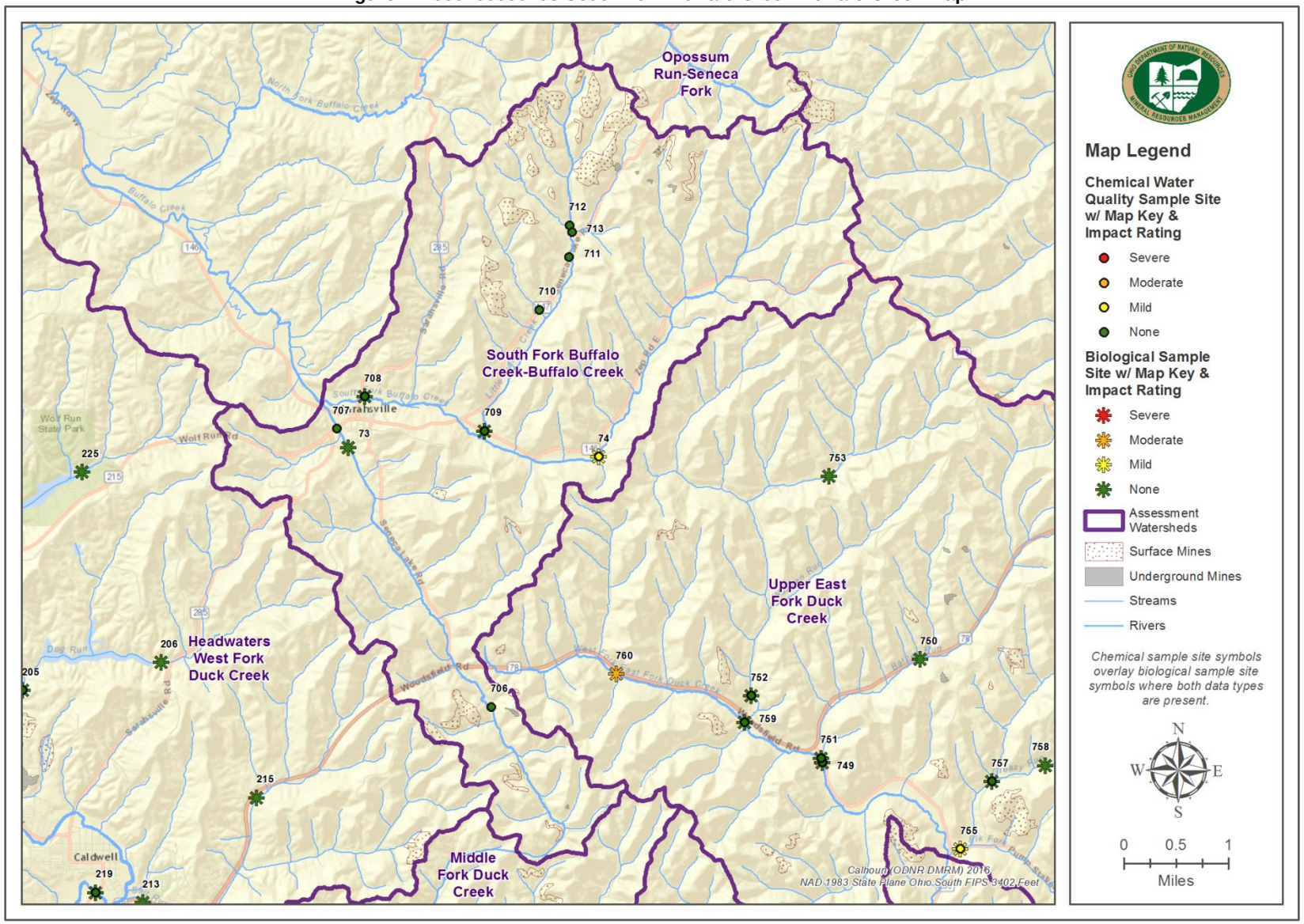

Figure 42. 050301060201 South Fork Short Creek Map

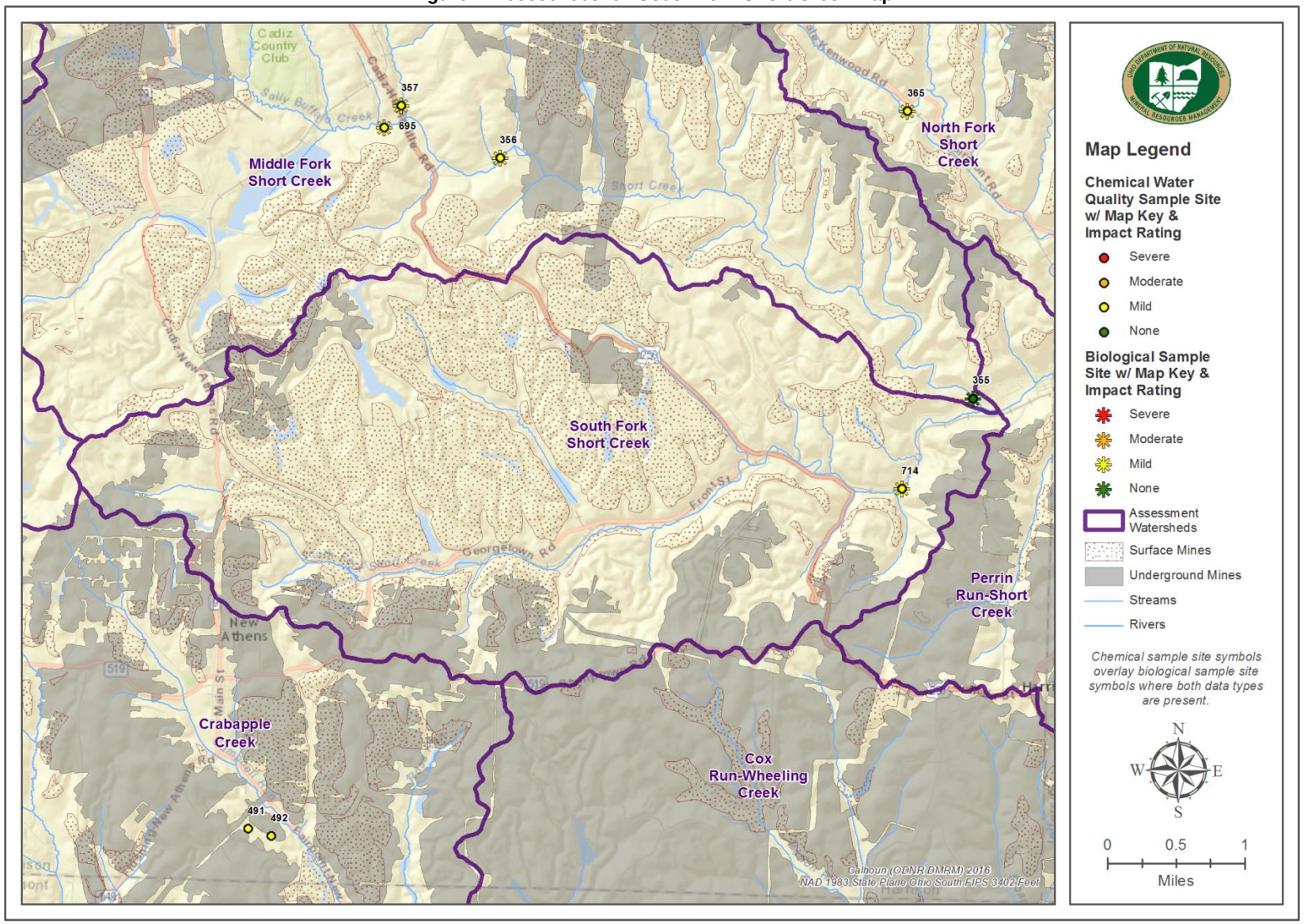

Figure 43. 050400011301 Spencer Creek Map

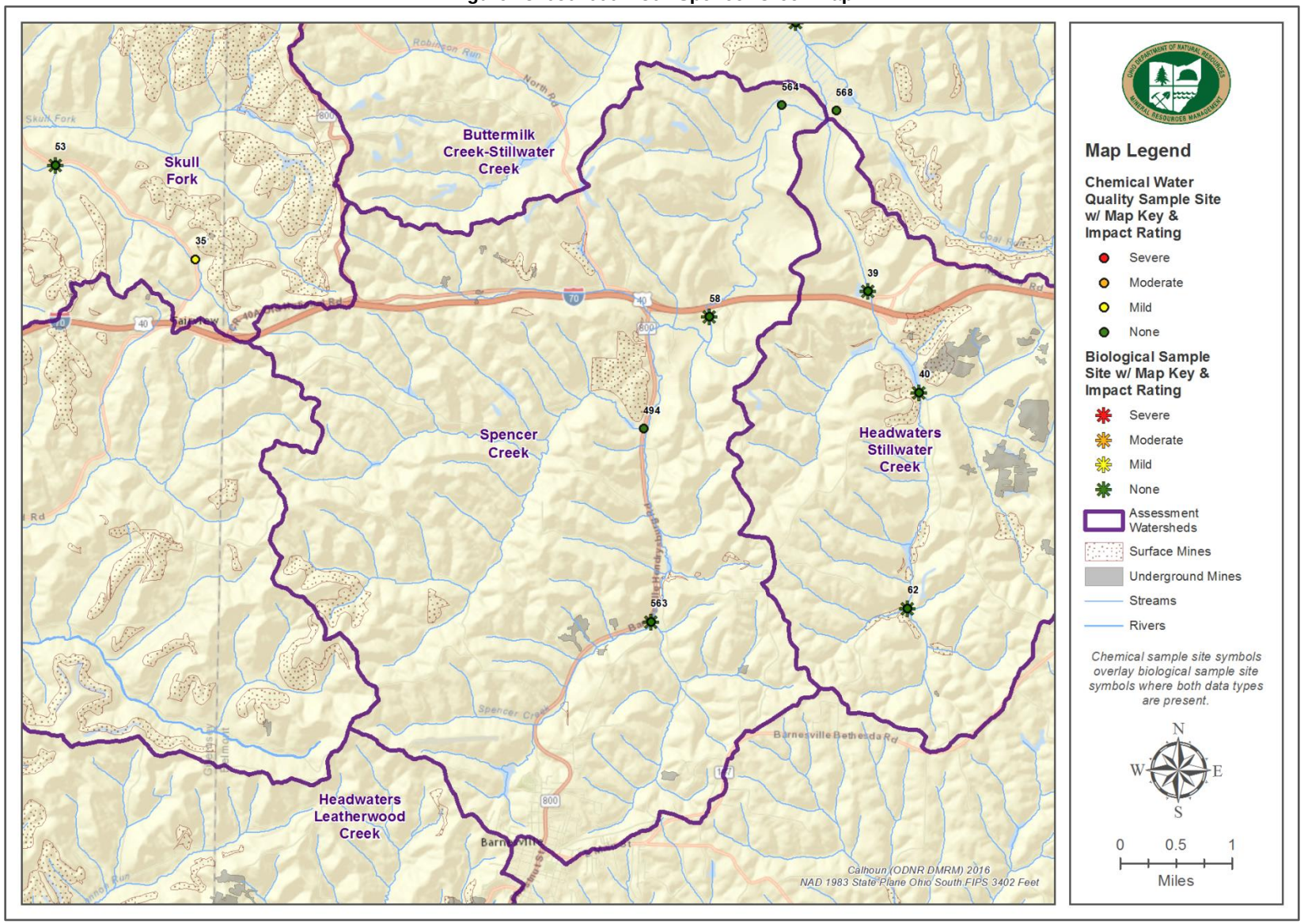

Figure 44. 050301010403 Stone Mill Run-Middle Fork Little Beaver Creek

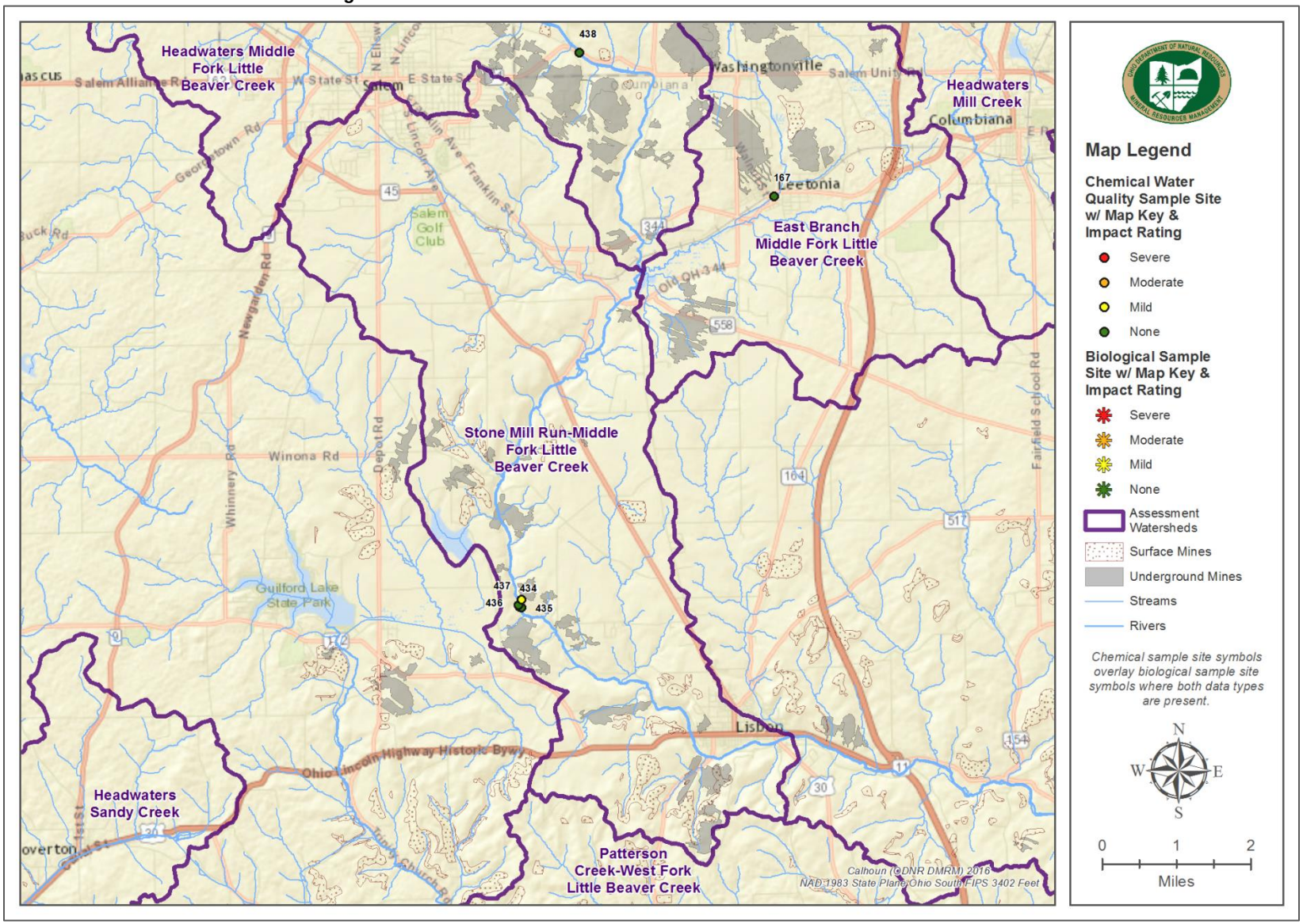

Figure 45. 050400011604 Town of Uhrichsville-Stillwater Creek

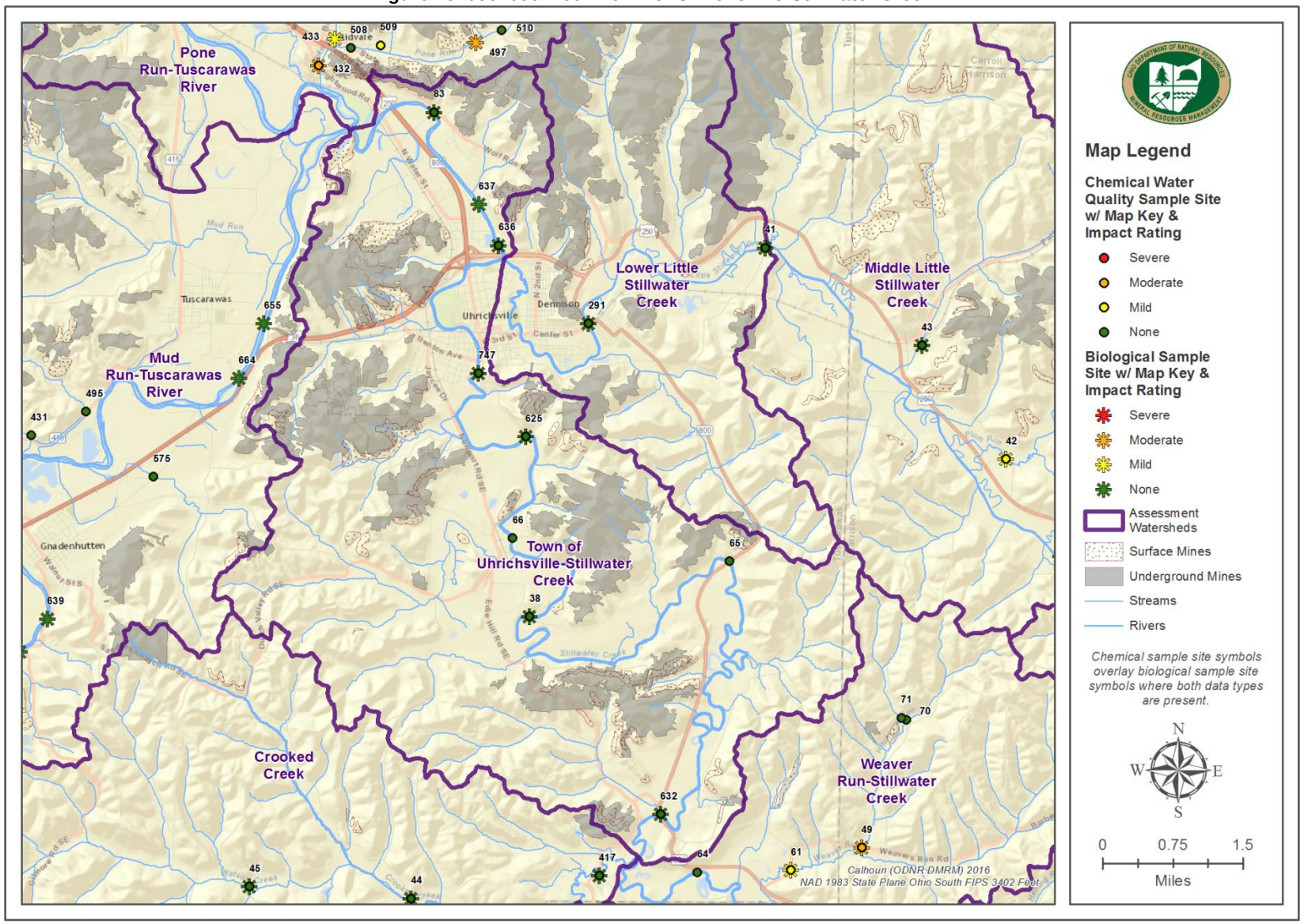

Figure 46. 050301011001 Upper Cross Creek

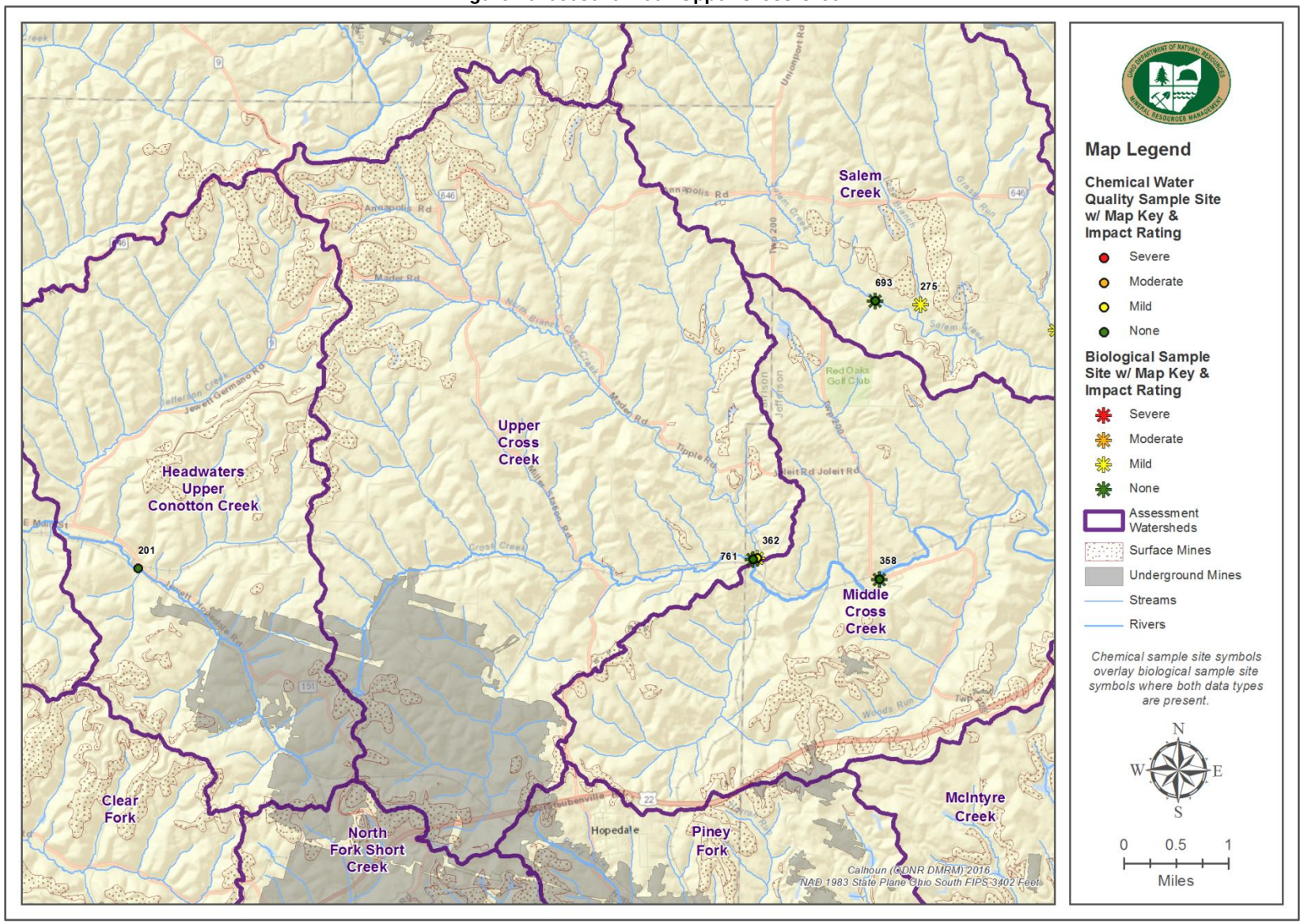

Figure 47. 050302010801 Upper East Fork Duck Creek

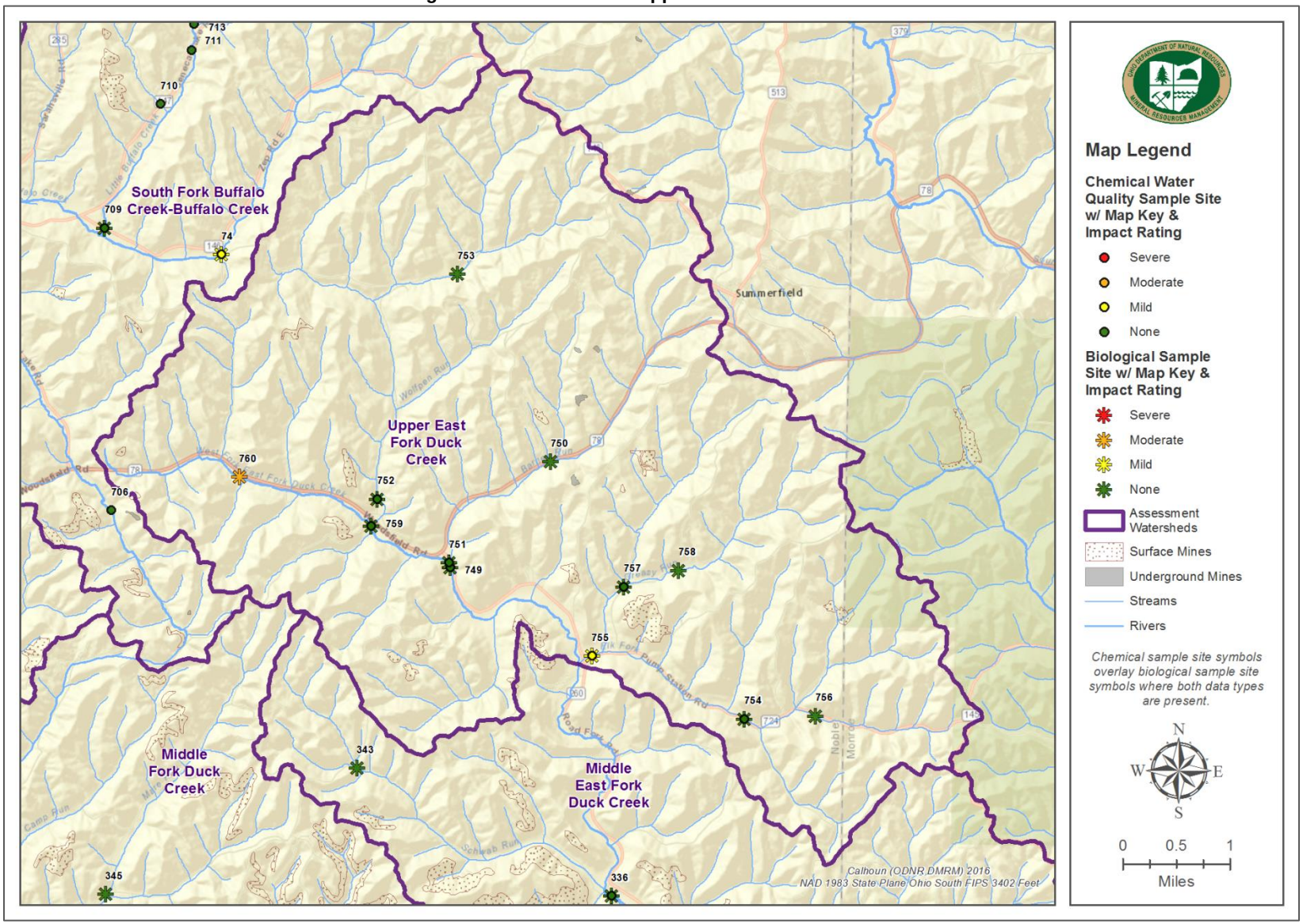

Table 1. Chemical Water Quality Data for Priority 3 and Priority 4 Assessment Watersheds

12 Digit HUC Watershed Name	Map Key	OWD* Site ID	Site Description	Sample Date	Data Source	pH s.u.	SpC µs/cm	Fe (Total) mg/l	Al (Total) mg/l	Net Acidity mg/l
Beal Run-Sandy Creek	392	PBEAL001	Beal Run 001 Sandy Creek Area. Left off Douning Rd.	03/16/10	ODNR DMRM	4.01	1578.00			
Beal Run-Sandy Creek	393	PBEAL003	Beal Run bridge 003 off Dueber-wildlife Rd. Bridge Bear Run	03/16/10	ODNR DMRM	6.84	544.00			
Beal Run-Sandy Creek	444	PLIME001	Mainstem Limestion 002 Douning Rd.	03/16/10	ODNR DMRM	5.72	407.00			
Beal Run-Sandy Creek	516	PPV004	Trib Brinker Rd 004 hiked in from gas well road on brinker rd.	03/12/10	ODNR DMRM	6.63	1711.00			
Beaverdam Creek	89	BEAVDM01	Beaver Dam Creek at Baltzley valley Rd near mouth	08/05/15	ODNR DMRM	8.16	816.00			
Beaverdam Creek	642	R10G34	TR 313	08/12/03	OEPA SEDO	7.32	603.00			
Blount Run-Muskingum River	4	300890	BLOUNT RUN @ ST. RT. 666	06/15/10	OEPA SEDO	7.17	536.90	2.03	0.99	-79.40
Blount Run-Muskingum River	30	301036	MILL RUN @ COAL RUN RD., BEHIND NIGHTHAWK REPAIR BUILDING	08/04/10	OEPA SEDO	7.79	871.30	1.66	0.25	-101.50
Boggs Fork	55	301981	PLUM RUN @ OLD PIEDMONT RD.	08/06/12	OEPA SEDO	7.81	491.00	0.59	0.32	-122.50
Boggs Fork	56	301982	TRAIL RUN AT HOLLOWAY @ PRATT ST.	08/23/12	OEPA SEDO	7.75	1706.00	0.27	0.10	-223.50
Boggs Fork	57	301983	RUSH RUN N OF HOLLOWAY @ RUSH RUN RD.	08/06/12	OEPA SEDO	7.75	593.00	3.09	1.47	-102.50
Boggs Fork	394	PBOG01	Boggs dnst Plum upst Stillwater 013	05/24/11	ODNR DMRM	7.85	950.00			
Boggs Fork	395	PBOG02	BOGGS FORK @ OLD PIEDMONT RD.	05/24/11	ODNR DMRM	7.80	1261.00			
Boggs Fork	570	PTRAIL006	Deepmine discharge to Trail Run West of Flushing 009	05/24/11	ODNR DMRM	7.41	1634.00			
Boggs Fork	571	PTRAIL01	Trail upst Boggs 011	05/24/11	ODNR DMRM	7.81	1130.00			
Boggs Fork	572	PTRAIL02	Trail Run 331 Bridge dnst AMD discharge 010	05/24/11	ODNR DMRM	7.99	1011.00			
Boggs Fork	573	PTRAIL03	Trail Run upstream 008	05/24/11	ODNR DMRM	7.67	719.00			
Boggs Fork	628	R09K32	BOGGS FORK N OF HOLLOWAY @ NOTTINGHAM-HOLLOWAY RD.	08/06/12	OEPA SEDO	7.61	1588.00	0.34	0.10	-177.50
Brandywine Creek-Sugar Creek	562	PSPC001	St. Peter's Church run 004	07/05/11	ODNR DMRM	7.03	1277.00			
Broad Run	149	CHE010	Cherry Run at Cherry Run Rd	07/05/11	ODNR DMRM	6.96	1575.00			
Broad Run	396	PBRD001	Broad Run @ cross rd. 003	07/05/11	ODNR DMRM	7.83	1004.00			

12 Digit HUC Watershed Name	Map Key	OWD* Site ID	Site Description	Sample Date	Data Source	pH s.u.	SpC µs/cm	Fe (Total) mg/l	Al (Total) mg/l	Net Acidity mg/l
Broad Run	569	PTFC001	Broad Run 58 001 Turkeyfoot creek	07/05/11	ODNR DMRM	7.24	2000.00			
Broad Run-Ohio River	98	BROR001	Unnamed trib to Kerr Run, adjacent old SR 7 & 33 leading to Pomeroy.	01/12/10	ODNR DMRM	6.68	1167.00			
Broad Run-Ohio River	99	BROR002	Forest Run upstream un-named trib - - adj SR7, dst large Beaver dam	01/12/10	ODNR DMRM	6.83	569.00			
Broad Run-Ohio River	100	BROR003	Forrest Run @ private drive	01/12/10	ODNR DMRM	7.10	432.00			
Broad Run-Ohio River	101	BROR004	Forrest Run, dst Forrest Run Ready Mix Plant, Sm trib adj Forrest Run	01/12/10	ODNR DMRM	7.20	433.00			
Broad Run-Ohio River	102	BROR005	Kerr Run, upst Forrest Run, @ Forrest Run Rd bridge (Farm stand)	01/12/10	ODNR DMRM	7.13	767.00			
Broad Run-Ohio River	103	BROR006	Kerr Run adj. SR 7 (old) dst of mine drain	01/12/10	ODNR DMRM	7.25	764.00			
Buttermilk Creek-Stillwater Creek	36	301718	STILLWATER CREEK @ LANE OFF EGYPT N. RD. (CO. RD. 100)	11/16/11	OEPA SEDO	7.27	1024.80	0.70	0.32	-214.50
Buttermilk Creek-Stillwater Creek	59	301986	TRIB. TO SIXMILE RUN @ FAIRHILL RD.	08/23/12	OEPA SEDO	7.58	1864.00	0.59	0.10	-206.50
Buttermilk Creek-Stillwater Creek	560	PSIX001	Six mile C Stillwater below spencer/ above Boggs 007	05/24/11	ODNR DMRM	7.29	1141.00			
Buttermilk Creek-Stillwater Creek	568	PSTILL03	Stillwater 005 Buttermilk discharges just dnst.	05/24/11	ODNR DMRM	7.88	1376.00			
Chapman Run	403	PCHAP01	Chapman Run Guer. Co. 001	01/14/10	ODNR DMRM	7.74	659.00			
Chapman Run	404	PCHAP02	Chapman Run Guer. Co. 002	01/14/10	ODNR DMRM	7.60	868.00			
Chapman Run	405	PCHAP03	Chapman Run Guer. Co. 003 GVE 660 0518 bridge near airport	01/14/10	ODNR DMRM	7.67	371.00			
Chapman Run	406	PCHAP04	Chapman Run Guer. Co. 004 Mt Zion Rd.	01/14/10	ODNR DMRM	7.84	418.00			
Chapman Run	407	PCHAP05	Chapman Run Guer. Co. 005 Northstar Rd.	01/14/10	ODNR DMRM	7.87	567.00			
Chapman Run	408	PCHAP06	Chapman Run Gver Co. 006 GUE-660-0252 bridge east of Buckeyeville	01/14/10	ODNR DMRM	8.01	236.00			
Chapman Run	409	PCHAP07	Chapman Run Gver Co. 007 Chapman out of strip mine	01/14/10	ODNR DMRM	7.81	855.00			
Chapman Run	410	PCHAP08	Chapman Run Gver Co. 008 stream by Cable place	01/14/10	ODNR DMRM	4.78	965.00			
Cox Run-Wheeling Creek	162	CRWC050	Wheeling Creek @ CR 10 (Fairport - Maynard Rd)	07/07/10	OEPA SEDO	8.10	2416.50	0.22	<0.20	
Cox Run-Wheeling Creek	332	MCRK010	McCracken Run at rt 9	01/28/10	ODNR DMRM	7.60	1852.00			

12 Digit HUC Watershed Name	Map Key	OWD* Site ID	Site Description	Sample Date	Data Source	pH s.u.	SpC µs/cm	Fe (Total) mg/l	Al (Total) mg/l	Net Acidity mg/l
Cox Run-Wheeling Creek	588	PWHEC008	Town Run @ TR 434 (Hell's Kitchen Road)	07/07/10	OEPA SEDO	8.15	1052.70	0.13	<0.20	
Cox Run-Wheeling Creek	589	PWHEC009	Wheeling Creek dust fall 003	01/28/10	ODNR DMRM	7.97	1165.00			
Cox Run-Wheeling Creek	590	PWHEC010	Wheeling Creek Sloan Run 004	01/28/10	ODNR DMRM	8.02	863.00			
Cox Run-Wheeling Creek	591	PWHEC011	Cox Run @ TR 432 (Stonehouse - Purseglove Road)	07/07/10	OEPA SEDO	8.18	1799.90	0.13	<0.20	
Cox Run-Wheeling Creek	592	PWHEC012	Pogue Run @ CR 10 (Fairport-Maynard Rd)	09/13/10	OEPA SEDO	7.80	1471.50	0.05	<0.20	-251.10
Cox Run-Wheeling Creek	594	PWHEC014	Wheeling creek Wheeling Mainstream 009	01/28/10	ODNR DMRM	7.73	1238.00			
Cox Run-Wheeling Creek	595	PWHEC015	Wheeling Creek Roadside seep 008	01/28/10	ODNR DMRM	6.83	3203.00			
Cox Run-Wheeling Creek	778	WC dwn	Wheeling Creek at Fairpoint	10/30/14	ODNR DMRM	8.17	2400.00	0.59	0.11	-329.00
Crooked Creek	44	301967	CROOKED CREEK AT ROCK @ CO. RD. 33	08/06/12	OEPA SEDO	7.19	665.00	2.17	0.10	-200.50
Crooked Creek	45	301968	WATSON CREEK @ RIPLEY RD.	06/27/12	OEPA SEDO	7.56	374.00	1.03	0.10	-141.50
Crooked Creek	417	PCROK01	Crooked Creek at 258	07/18/11	ODNR DMRM	7.62	370.00			
Dog Run-Conotton Creek	153	CR dst HR	Conotton Creek bridge at SR 212	02/21/06	ODNR DMRM	7.15	383.00	1.42	0.17	-47.71
Dog Run-Conotton Creek	154	CR upst HR	Conotton Creek at Somerdale Rd.	02/21/06	ODNR DMRM	7.04	337.00	0.92	0.12	-49.26
Hamley Run-Hocking River	190	HR00020	Hocking River upstream of Monday Creek confluence	03/26/12	ODNR DMRM	7.48	375.00	0.64	0.51	-101.80
Hamley Run-Hocking River	191	HR00100	Hocking River downstream of MC	08/18/95	USFS	6.80	684.00			
Hamley Run-Hocking River	192	HRHR001	AMD discharge on SR 691, Northeast of the intersection with Twsp. Rd. 269 (Matheny Rd)	06/05/12	ODNR DMRM	3.22	636.00			
Hamley Run-Hocking River	193	HRHR002	Un-named tributary to the Hocking River, dst. Of SR 691 seep that is NE of Matheny Rd.	06/05/12	ODNR DMRM	2.97	660.00			
Hamley Run-Hocking River	194	HRHR003	Un-named tributary to the Hocking River, upst. of SR 691 seep that is NE of Matheny Rd.	06/05/12	ODNR DMRM	6.41	422.00			
Hamley Run-Hocking River	195	HRHR004	Un-named tributary to the Hocking River @ mouth (bike path bridge S. of Monk Rd.)	06/05/12	ODNR DMRM	3.37	520.00			

12 Digit HUC Watershed Name	Map Key	OWD* Site ID	Site Description	Sample Date	Data Source	pH s.u.	SpC µs/cm	Fe (Total) mg/l	Al (Total) mg/l	Net Acidity mg/l
Headwaters Leatherwood Creek	461	PLTHR01	Leatherwood below Barnesville to salesville at Eldon Rd. dnst small AMD source	07/18/11	ODNR DMRM	8.00	1167.00			
Headwaters Middle Fork Little Beaver Creek	438	PLBC005	Beaver Creek Headwaters 004 Mainstem State Street	4/26/2013	ODNR DMRM	7.73	690.00			
Headwaters Middle Fork Little Beaver Creek	439	PLBC006	Beaver Creek Headwaters 003 Discharge of large wetland with the deep mine discharge	4/26/2013	ODNR DMRM	7.63	552.00			
Headwaters Middle Fork Little Beaver Creek	440	PLBC007	Beaver Creek Headwaters 002 Crybaby bridge. West Pine Lake Rd.	4/26/2013	ODNR DMRM	7.52	504.00			
Headwaters Middle Fork Little Beaver Creek	441	PLBC008	Beaver Creek Headwaters 001 first trib from the west	4/26/2013	ODNR DMRM	7.52	1258.00			
Headwaters Mill Creek	842	MF001	Trib to Mill Creek just downstream of the mushroom farm	11/03/14	ODNR DMRM	2.03	2500.00	48.80	22.60	267.00
Headwaters Mill Creek	843	MF002	Trib to mill Creek just before entering Mill Creek	11/03/14	ODNR DMRM	3.06	1970.00	6.60	14.30	103.00
Headwaters Mill Creek	844	MIL002	Mill Creek downstream mushroom Farm	11/03/14	ODNR DMRM	6.63	824.00	0.36	0.58	-170.94
Headwaters Mill Creek	845	MIL001	Mill Creek upst of mushroom farm	11/03/14	ODNR DMRM	7.14	794.00	0.33	0.05	-187.46
Headwaters Symmes Creek	735	SYCRHW001	Symmes Creek at Evans Road Rd bridge (CH2) at Cooper Hollow Wildlife Area	11/03/09	ODNR DMRM	6.30	439.00			
Headwaters Symmes Creek	736	SYCRHW002	Symmes Creek at CH 2 bridge @ Cooper Hollow Wildlife Area entrance	11/03/09	ODNR DMRM	6.78	448.00			
Headwaters Symmes Creek	737	SYCRHW004	Symmes Creek @ SR 279, East of Oak Hill	11/03/09	ODNR DMRM	7.27	452.00			
Headwaters Symmes Creek	738	SYCRHW006	Mine blowout at Moriah Rd, east of Oak Hill	04/11/11	ODNR DMRM	5.76	716.00			
Headwaters Symmes Creek	739	SYCRHW007	Downstream of mine blowout in unnamed tributary, at Moriah Rd and Royal Oak Farm	04/11/11	ODNR DMRM	7.35	558.00			
Headwaters Symmes Creek	740	SYCRHW008	Unnamed tributary, downstream of mine blowout at Waterloo Coal Rd. Upstream Cackley Swamp	04/11/11	ODNR DMRM	7.49	558.00			
Headwaters Symmes Creek	741	SYCRHW009	Unnamed tributary upstream of mine blowout, adjacent Moriah Rd across from Oak Hill cemetery	04/11/11	ODNR DMRM	7.50	442.00			
Headwaters West Fork Duck Creek	202	HWFDC001	Coal Run at CR 12 East of TR 89	07/11/00	OEPA SEDO	6.80				
Headwaters West Fork Duck Creek	203	HWFDC002	Coal Run RM 2.9	07/11/00	OEPA SEDO	6.71				

12 Digit HUC Watershed Name	Map Key	OWD* Site ID	Site Description	Sample Date	Data Source	pH s.u.	SpC µs/cm	Fe (Total) mg/l	Al (Total) mg/l	Net Acidity mg/l
Headwaters West Fork Duck Creek	205	HWFDC004	Dog Run RM 1.0	08/30/00	OEPA SEDO	7.05				
Headwaters West Fork Duck Creek	207	HWFDC006	Horse Run RM 1.1	07/11/00	OEPA SEDO	7.05				
Headwaters West Fork Duck Creek	210	HWFDC009	Johnny Woods R @ Rm 0.3 E of Ava @ private lane	07/11/00	OEPA SEDO	7.18				
Headwaters West Fork Duck Creek	211	HWFDC010	Johnny Woods RM 1.6	07/25/00	OEPA SEDO	8.22				
Headwaters West Fork Duck Creek	214	HWFDC013	Salt Run @ RM 0.9 SR 564 @ CR 78	07/11/00	OEPA SEDO	7.34				
Headwaters West Fork Duck Creek	217	HWFDC016	West Fork of Duck Creek SR 821 gas line crossing	07/11/00	OEPA SEDO	7.07				
Headwaters West Fork Duck Creek	218	HWFDC017	West Fork of Duck Creek S of Caldwell @ CR 40	09/18/00	OEPA SEDO	7.08				
Headwaters West Fork Duck Creek	219	HWFDC018	West Fork of Duck Creek Upst. WWTP SR 821	07/11/00	OEPA SEDO	6.78				
Headwaters West Fork Duck Creek	220	HWFDC021	West Fork of Duck Creek dst. Wolf Run adj TR 60A	07/31/00	OEPA SEDO	6.50				
Headwaters West Fork Duck Creek	222	HWFDC023	W. Fork DC at RM 33.3 at SR 821 N. of Ava	07/31/00	OEPA SEDO	6.40				
Headwaters West Fork Duck Creek	224	HWFDC025	Wolf Run @ Belle Valley Twp Rd 127 Main St RM 0.5	07/11/00	OEPA SEDO	7.08				
Headwaters Wheeling Creek	227	HWWC012	Wheeling Creek @ TR 337 (Lee Rd) ust. Crabapple Creek	08/12/10	OEPA SEDO			0.67	<0.20	-264.10
Headwaters Wheeling Creek	228	HWWC030	Wheeling Creek @ CR 72 (Mt Hope Road)	09/23/10	OEPA SEDO			0.20	<0.20	-265.00
Headwaters Wheeling Creek	596	PWHEC016	Mainstem headwaters of Wheeling 001	04/23/10	ODNR DMRM	7.65	1815.00			
Headwaters Wheeling Creek	597	PWHEC017	Mainstem headwaters of Wheeling 002	04/23/10	ODNR DMRM	7.64	2158.00			
Headwaters Wheeling Creek	598	PWHEC019	Wheeling Creek CR 78 (National Oco Road)	10/18/10	OEPA SEDO	8.07	2053.50	0.29	<0.20	-280.10
Headwaters Wheeling Creek	780	WC0022	Wheeling Creek upst Crabapple Creek	10/29/14	ODNR DMRM	8.01	1850.00	0.87	0.21	-296.00
Little Sandy Creek	846	PLSAD001	Lower Little Sany Creek (visual survey conducted, AMD present but no impact to mainstem)	07/6/2011	ODNR DMRM					
Little Wakatomika Creek	462	PLW001	Little Wakatomika 004	03/09/10	ODNR DMRM	6.93	288.00			

12 Digit HUC Watershed Name	Map Key	OWD* Site ID	Site Description	Sample Date	Data Source	pH s.u.	SpC µs/cm	Fe (Total) mg/l	Al (Total) mg/l	Net Acidity mg/l
Little Wakatomika Creek	463	PLW002	Little Wakatomika at 60 and 16 Draining from road	03/09/10	ODNR DMRM	3.88	2725.00			
Little Wakatomika Creek	542	PSF002	Headwater Sandfork 003	03/09/10	ODNR DMRM	6.35	426.00			
Lower East Fork Duck Creek	276	LEFDC001	East Fork of Duck Creek TR 313 East of SR 14	09/18/00	OEPA SEDO	6.43				
Lower East Fork Duck Creek	280	LEFDC005	East Fork of Duck Creek SR 821 in Lower Sale	08/14/00	OEPA SEDO	6.46				
McIntyre Creek	330	MCINT01	McIntyre Ck @ TR 184	08/11/10	OEPA SEDO			0.11	<0.20	-162.10
McIntyre Creek	331	MCINT30	McIntyre Ck @ nr. Weems @ RR bridge	07/27/10	OEPA SEDO	7.80	1990.00	0.13	<0.20	-214.10
Middle East Fork Duck Creek	334	MEFDC002	East Fork Duck Creek @ RM 9.6 @ CR 47	08/14/00	OEPA SEDO	6.63				
Middle East Fork Duck Creek	335	MEFDC003	E Fork DC @ RM 14.2 @ CR 48	08/16/00	OEPA SEDO	7.53				
Middle East Fork Duck Creek	336	MEFDC004	East Fork of Duck Creek Upst. Schwab Run at SR 263	07/31/00	OEPA SEDO	7.19				
Middle East Fork Duck Creek	337	MEFDC005	Flag Run mouth at SR 145	07/25/00	OEPA SEDO	6.38				
Middle East Fork Duck Creek	340	MEFDC008	Road Fork @ RM 0.7 dst Flag Run @ Twp Rd 1110	07/25/00	OEPA SEDO	6.34				
Middle East Fork Duck Creek	342	MEFDC010	Road Fork upst Flag Run adj to SR 145	07/25/00	OEPA SEDO	6.43				
Middle Fork Duck Creek	347	MFDC004	Middle Fork DC at RM 5.4 SR 564 S. of Middleburg	07/25/00	OEPA SEDO	6.47				
Middle Fork Duck Creek	348	MFDC005	Middle Fork DC @ RM 9.8 SR 564	07/25/00	OEPA SEDO	6.55				
Middle Fork Duck Creek	349	MFDC006	Middle Fork of Duck Creek Just UPST Mare Run @ St. Rt. 564	07/25/00	OEPA SEDO	6.57				
Middle Fork Short Creek	355	MFSC015	Middle Fork Short Cr. at CR 41	07/27/10	OEPA SEDO	8.53	2180.00	0.15	<0.20	-168.10
Middle Fork Short Creek	356	MFSC030	Middle Fork Short Cr. at Fox's Bottom Rd; 2nd crossing	08/12/10	OEPA SEDO			0.26	<0.20	-148.10
Middle Fork Short Creek	357	MFSHC010	Liming Creek (trib to Sally Buffalo Creek) at mouth	09/13/10	OEPA SEDO	7.80	1829.50	0.30	<0.20	-186.10
Middle Fork Short Creek	695	SBCR010	Sally Buffalo Cr. just ust. Cadiz WWTP	11/03/10	OEPA SEDO	7.93		0.16	<0.20	-169.10
Middle Little Stillwater Creek	42	301964	PLUM RUN W OF TAPPAN LAKE @ PLUM RUN RD.	08/06/12	OEPA SEDO	7.61	1740.00	0.55	0.10	-75.00

12 Digit HUC Watershed Name	Map Key	OWD* Site ID	Site Description	Sample Date	Data Source	pH s.u.	SpC µs/cm	Fe (Total) mg/l	Al (Total) mg/l	Net Acidity mg/l
Middle Little Stillwater Creek	43	301965	TRIB. TO L. STILLWATER CREEK (7.60) @ YAGER RD.	06/27/12	OEPA SEDO	7.85	633.00	0.54	0.21	-145.50
Middle Little Stillwater Creek	460	PLST01	L. Stillwater below Tappan to near Dennison	07/11/11	ODNR DMRM					
Middle Little Stillwater Creek	629	R09S03	L. STILLWATER CREEK JUST DST. TAPPAN LAKE DAM	01/17/12	OEPA SEDO	7.07	445.90	0.11	0.10	-80.30
Mill Fork	479	PMF001	Mill Fork - mouth 001	03/09/10	ODNR DMRM	7.04	738.00			
Mill Fork	480	PMF002	Mill Fork mainstem 004 at Virginia Twp Rd 294	03/09/10	ODNR DMRM	7.26	968.00			
Mill Fork	481	PMF003	Trib to Mill Fork 005 seeps from wetland and D permit pond	03/09/10	ODNR DMRM	7.12	1103.00			
Mill Fork	482	PMF004	Mill Fork mainstem upst of Gob. 006 Start of AML upst of Gob	03/09/10	ODNR DMRM	7.22	517.00			
Mill Fork	489	PMOS001	Head of Moscow below AML 003	03/09/10	ODNR DMRM	7.28	1018.00			
Mill Fork	490	PMOSB01	Mouth of Moscow Brook 002	03/09/10	ODNR DMRM	7.33	849.00			
Morgan Run-Tuscarawas River	640	R10G06	MORGAN RUN E OF COSHOCTON @ CO. RD. 16	06/24/03	OEPA SEDO	6.78	776.20			
Morgan Run-Tuscarawas River	650	R10G46	TR 192 off CR 10	08/19/03	OEPA SEDO	7.43	333.00			
Mud Run-Tuscarawas River	422	PFOX01	Fox Valley 020 fox valley	11/13/09	ODNR DMRM	7.52	1352.00			
Mud Run-Tuscarawas River	423	PFOX02	Fox Valley 022 AMD discharge next to Fox Valley Rd.	11/13/09	ODNR DMRM	2.92	4177.00			
Mud Run-Tuscarawas River	424	PFRY01	Frys Creek 021 Frys Creek @ 416	11/13/09	ODNR DMRM	7.86	1188.00			
Mud Run-Tuscarawas River	431	PJSR01	Johnson Run 019 Johnson Run @ 416	11/13/09	ODNR DMRM	7.52	752.00			
Mud Run-Tuscarawas River	495	PMYRS01	Myers Valley 018 Myers Valley @ 416	11/13/09	ODNR DMRM	7.67	1215.00			
Mud Run-Tuscarawas River	575	PTUS01	Tusc r. 001 Trib upst of Gnadenhutten from South	12/11/09	ODNR DMRM	7.31	500.00			
Mud Run-Tuscarawas River	576	PTUS02	Tusc r. 002	12/11/09	ODNR DMRM	7.41	696.00			
Mud Run-Tuscarawas River	577	PTUS03	Tusc r. 003 Stream at Bunker Hill	12/11/09	ODNR DMRM	7.62	581.00			
Mud Run-Tuscarawas River	578	PTUS04	Tusc r. 004 Stream at Tschudy Hill Rd.	12/11/09	ODNR DMRM	7.41	565.00			

12 Digit HUC Watershed Name	Map Key	OWD* Site ID	Site Description	Sample Date	Data Source	pH s.u.	SpC µs/cm	Fe (Total) mg/l	Al (Total) mg/l	Net Acidity mg/l
Mud Run-Tuscarawas River	641	R10G29	FRYS CREEK NW OF GNADENHUTTEN @ FRYS VALLEY RD. (LOWER)	08/12/03	OEPA SEDO	7.86	1103.00			
Oldtown Creek	498	POTC001	oldtown Creek 029 Old town Creek @ Oldtown Rd. (stone bridge)	11/13/09	ODNR DMRM	8.09	1024.00			
Oldtown Creek	499	POTC002	Tributary 028 Trib. @ Possum Hollow Rd.	11/13/09	ODNR DMRM	8.36	743.00			
Oldtown Creek	500	POTC003	Site 027	11/13/09	ODNR DMRM	3.76	1920.00			
Oldtown Creek	501	POTC004	Tributary 026 Trib. @ Oldtown Valley Rd.	11/13/09	ODNR DMRM	3.92	1886.00			
Oldtown Creek	502	POTC005	Tributary 024 unnamed trib to old town. Creek @ horse farm	11/13/09	ODNR DMRM	3.24	1645.00			
Oldtown Creek	503	POTC006	Site 025 AMD adj. to road	11/13/09	ODNR DMRM	6.09	1082.00			
Oldtown Creek	643	R10G35	TR 243	07/08/03	OEPA SEDO	7.84	453.00			
Oldtown Creek	644	R10G36	TR 263 (Aubihul Rd)	07/08/03	OEPA SEDO	8.18	897.50			
Oldtown Creek	645	R10G37	SR 416	07/08/03	OEPA SEDO	7.03	1109.00			
Pipe Creek-Ohio River	94	BGRU010	Dwnst. AMD issue, near Ohio River, Pipe Creek Road	08/26/15	OEPA SEDO	6.12	437.40	12.10	4.34	18.50
Pipe Creek-Ohio River	95	BGRU020	Upst. AMD impacted area, upst. SR 7	08/26/09	OEPA SEDO	7.18	671.80	0.24	<0.20	-209.00
Pipe Creek-Ohio River	426	PICR020	Near Vardis, Adj. Pipe Creek Road	09/16/09	OEPA SEDO	7.32	590.00	<0.05	<0.20	-188.00
Pipe Creek-Ohio River	442	PLCAP01	Little Captina 001 Little Captina Creek mouth	12/07/09	ODNR DMRM	7.77	1085.00			
Pipe Creek-Ohio River	443	PLCAP02	Site 002 Trib to North @ bridge	12/07/09	ODNR DMRM	7.79	1055.00			
Pipe Creek-Ohio River	455	PLOC001	Lockwood Run 007 Near end of the Road and Driveway	12/07/09	ODNR DMRM	7.21	1445.00			
Pipe Creek-Ohio River	456	PLOC002	Lockwood Run 008 Just upstream of AMD	12/07/09	ODNR DMRM	7.43	530.00			
Pipe Creek-Ohio River	496	PNARO01	Narrow's Run 003 Narrow's Run just upst. Of R+7. Impoundment upst.	12/07/09	ODNR DMRM	7.25	1042.00			
Pipe Creek-Ohio River	504	PPIP001	Pipe Creek 004 Pipe Creek upst. Mouth	12/07/09	ODNR DMRM	7.79	619.00			
Pipe Creek-Ohio River	505	PPIP002	Pipe Creek 005 Pipe Creek upst. Mainstem	12/07/09	ODNR DMRM	7.63	530.00			
Pipe Creek-Ohio River	506	PPIP003	Pipe Creek 006 Pipe Creek Mainstem split @ Jacobsburg Bible Church	12/07/09	ODNR DMRM	7.83	499.00			

12 Digit HUC Watershed Name	Map Key	OWD* Site ID	Site Description	Sample Date	Data Source	pH s.u.	SpC µs/cm	Fe (Total) mg/l	Al (Total) mg/l	Net Acidity mg/l
Rush Run	680	RURU01	Rush Run adj CR 17 (Rush Run Road)	08/11/10	OEPA SEDO	7.82	1272.10	0.20	<0.20	-165.10
Rush Run	681	RURU10	Rush Run adj. CR 17 (Rush Run Road)	08/11/10	OEPA SEDO	7.98	1231.40	0.12	<0.20	-188.10
Salt Run-Ohio River	694	SALRU01	Salt Run adj TR 157 (church bridge crossing)	08/11/10	OEPA SEDO	7.76	1827.60	0.23	<0.20	-187.10
Silver Creek-Chippewa Creek	541	PSCC001	Silver Creek Chippewa styx	07/11/11	ODNR DMRM	7.59	464.00			
Simmons Run	15	301016	SIMMONS RUN @ TWP. RD. 41B	06/08/10	OEPA SEDO	7.55	439.00	0.68	0.27	-91.20
Simmons Run	16	301017	SIMMONS RUN @ TWP. RD. 78	08/30/10	OEPA SEDO	7.21	571.00	2.33	0.31	-221.50
Simmons Run	565	PSR001	Iron wetland 003	03/12/10	ODNR DMRM	7.21	317.00			
Simmons Run	566	PSR002	Trib to Simmons Run 002	03/12/10	ODNR DMRM	7.75	492.00			
South Fork Buffalo Creek-Buffalo Creek	74	302615	S. FK. BUFFALO CREEK E OF SARAHSVILLE @ RUTHERFORD RD.	09/16/14	OEPA SEDO	7.59	1075.00	1.41	0.77	-178.40
South Fork Buffalo Creek-Buffalo Creek	706	SFBC001	Buffalo Creek @ Ball Hollow Rd., south of SR 78	03/09/10	ODNR DMRM	7.79	350.00			
South Fork Buffalo Creek-Buffalo Creek	707	SFBC002	Buffalo Creek @ SR 215, near Sarahsville	03/09/10	ODNR DMRM	7.88	365.00			
South Fork Buffalo Creek-Buffalo Creek	708	SFBC003	South Fork of Buffalo Creek @ SR 285	03/09/10	ODNR DMRM	7.68	391.00			
South Fork Buffalo Creek-Buffalo Creek	709	SFBC004	Little Buffalo Creek @ SR 147, @ Shenandoah Elem. School	03/09/10	ODNR DMRM	7.69	560.00			
South Fork Buffalo Creek-Buffalo Creek	710	SFBC005	Unnamed tributary to South Fork Buffalo Creek @ SR 147 & Roy Miles Rd	03/09/10	ODNR DMRM	7.77	483.00			
South Fork Buffalo Creek-Buffalo Creek	711	SFBC006	Little Buffalo Creek @ SR 147 bridge (NOB-147-0537)	03/09/10	ODNR DMRM	7.63	649.00			
South Fork Buffalo Creek-Buffalo Creek	712	SFBC007	Unnamed tributary to Little Buffalo Creek adjacent to Seneca Twp Rd 150	03/09/10	ODNR DMRM	7.46	741.00			
South Fork Buffalo Creek-Buffalo Creek	713	SFBC008	Little Buffalo Creek headwaters, drains South out of Mt. Ephram at Twp Rd 150	03/09/10	ODNR DMRM	8.20	565.00			
South Fork Short Creek	714	SFSC20	South Fk Short Ck @ TR 83 (Greaves Rd)	10/18/10	OEPA SEDO	8.10		0.10	<0.20	-280.10
Spencer Creek	58	301984	SPENCER CREEK @ MT. OLIVETT RD.	09/19/12	OEPA SEDO	7.79	1124.00	0.32	0.10	-248.50
Spencer Creek	494	PMUSKRA01	Muskrat Run off Spencer 001	05/24/11	ODNR DMRM	7.96	1319.00			

12 Digit HUC Watershed Name	Map Key	OWD* Site ID	Site Description	Sample Date	Data Source	pH s.u.	SpC µs/cm	Fe (Total) mg/l	Al (Total) mg/l	Net Acidity mg/l
Spencer Creek	563	PSPENC01	Upstream Spencer 002	05/24/11	ODNR DMRM	7.94	766.00			
Spencer Creek	564	PSPENC02	Spencer dnst just before Stillwater 006	05/24/11	ODNR DMRM	7.88	1444.00			
Stone Creek	646	R10G38	at North street	07/08/03	OEPA SEDO	7.40	495.80			
Stone Creek	647	R10G39	Rice Road	07/08/03	OEPA SEDO	7.64	432.20			
Stone Creek	648	R10G42	Private lane	07/08/03	OEPA SEDO	6.66	727.00			
Stone Creek	649	R10G43	at mouth	07/08/03	OEPA SEDO	7.35	752.40			
Stone Creek	651	R10G47	Devonshire Park dst Lake Cable	07/08/03	OEPA SEDO	7.77	370.90			
Stone Creek	733	STN020	Stone Creek upst Joyce Hill AMD	07/08/03	OEPA SEDO	7.59	576.90			
Stone Mill Run-Middle Fork Little Beaver Creek	434	PLBC001	Dnst of Discharge	03/03/10	ODNR DMRM	8.13	599.00			
Stone Mill Run-Middle Fork Little Beaver Creek	435	PLBC002	Discharge into MFLBC	03/03/10	ODNR DMRM	6.93	384.00			
Stone Mill Run-Middle Fork Little Beaver Creek	436	PLBC003	Deep Discharge	03/03/10	ODNR DMRM	6.99	672.00			
Stone Mill Run-Middle Fork Little Beaver Creek	437	PLBC004	Bike Path at LBC large area near old rail bed	03/03/10	ODNR DMRM	6.32	851.00			
Town of Uhrichsville-Stillwater Creek	38	301960	STILLWATER CREEK @ WOLFORD RD.	08/06/12	OEPA SEDO	7.35	1004.00	0.48	0.21	-168.50
Town of Uhrichsville-Stillwater Creek	65	302340	STILLWATER CREEK W OF FEED SPRINGS @ ST. RT. 800	09/18/13	OEPA SEDO		956.00	0.60	0.22	-174.50
Town of Uhrichsville-Stillwater Creek	66	302341	STILLWATER CREEK E OF NEWPORT @ WATERWORKS HILL RD. SE	09/17/13	OEPA SEDO		903.00	0.49	0.22	-171.50
Town of Uhrichsville-Stillwater Creek	83	611720	STILLWATER CREEK N OF URICHSVILLE @ JOHNSON DRIVE	08/06/12	OEPA SEDO	7.54	844.00	0.27	0.10	-160.00
Town of Uhrichsville-Stillwater Creek	625	R09K05	STILLWATER CREEK SE OF URICHSVILLE, NEAR FILTRATION PLANT	08/06/12	OEPA SEDO	7.63	1014.00	0.22	0.10	-174.50
Town of Uhrichsville-Stillwater Creek	632	R09S07	STILLWATER CREEK AT STILLWATER @ ST. RT. 800	07/23/12	OEPA SEDO	7.43	1129.00	0.84	0.35	-149.50
Town of Uhrichsville-Stillwater Creek	636	R09W01	STILLWATER CREEK JUST UPST. TWIN CITIES WWTP	08/06/12	OEPA SEDO	7.54	816.00	0.26	0.10	-164.00

12 Digit HUC Watershed Name	Map Key	OWD* Site ID	Site Description	Sample Date	Data Source	pH s.u.	SpC µs/cm	Fe (Total) mg/l	Al (Total) mg/l	Net Acidity mg/l
Town of Uhrichsville-Stillwater Creek	747	TUHSC01	Town of Uhrichsville-Stillwater Creek	11/16/11	OEPA SEDO	7.41	336.00	3.26	1.56	-71.10
Upper Cross Creek	362	NBCC010	North Branch Cross Ck Adj TR 309	07/27/10	OEPA SEDO	7.67	1295.00	0.59	0.26	-200.10
Upper Cross Creek	761	UPCC50	Cross Ck @ TR 309 ust N. Br. Cross Ck	06/23/10	OEPA SEDO	7.90	882.90	0.24	<0.20	-109.10
Upper East Fork Duck Creek	749	UEFDC001	East Fork of Duck Creek Dst WF of EF at SR 78 and SR 260	08/14/00	OEPA SEDO	6.78				
Upper East Fork Duck Creek	751	UEFDC003	Barnes Run at SR 260	07/25/00	OEPA SEDO	6.75				
Upper East Fork Duck Creek	752	UEFDC004	East Fork of Duck Creek upst WF CR 6	08/30/00	OEPA SEDO	7.43				
Upper East Fork Duck Creek	754	UEFDC006	Elk Fork lane near pump station SR 724	07/25/00	OEPA SEDO	6.66				
Upper East Fork Duck Creek	755	UEFDC007	Elk Fork Mouth at SR 260	07/25/00	OEPA SEDO	6.71				
Upper East Fork Duck Creek	757	UEFDC009	Greasy Run off TR 488	07/25/00	OEPA SEDO	6.72				
Upper East Fork Duck Creek	759	UEFDC011	West Fork of East Fork of Duck Creek TR 1144	08/16/00	OEPA SEDO	7.49				
Weaver Run-Stillwater Creek	49	301973	HITCHCOCK RUN @ WEAVER RUN RD. (CO. RD. 39)	09/19/12	OEPA SEDO	7.61	407.00	3.16	1.06	-163.50
Weaver Run-Stillwater Creek	61	301992	WEAVER RUN @ KINSEY RD.	08/06/12	OEPA SEDO	7.50	353.00	0.77	0.10	-146.50
Weaver Run-Stillwater Creek	64	302339	STILLWATER CREEK DST. WEAVER RUN @ CUT OFF RD.	09/18/13	OEPA SEDO		1030.00	0.47	0.10	-184.50
Weaver Run-Stillwater Creek	70	302527	HITCHCOCK RUN @ PLUM RUN RD.	03/11/14	OEPA SEDO	8.11	157.00	0.46	0.32	-50.30
Weaver Run-Stillwater Creek	71	302528	TRIB. TO HITCHCOCK RUN AT MOUTH, ADJ. PLUM RUN RD.	03/11/14	OEPA SEDO	7.77	190.00	0.27	0.10	-60.20
Weaver Run-Stillwater Creek	626	R09K06	STILLWATER CREEK AT TIPPECANOE @ NORRIS RD.	11/16/11	OEPA SEDO	7.22	478.60	1.19	0.60	-79.70
Wegee Creek-Ohio River	427	PINCH01	Pinch Run at second Bridge	12/08/09	ODNR DMRM	7.02	1509.00			
Wegee Creek-Ohio River	579	PWEE001	Wegee Creek 009 Below McMahon includes Wegee	12/07/09	ODNR DMRM	7.92	625.00			
Wegee Creek-Ohio River	580	PWEE002	Wegee Creek 011 Dst Webb. Wegee Creek mainstem	12/07/09	ODNR DMRM	6.68	592.00			

12 Digit HUC Watershed Name	Map Key	OWD* Site ID	Site Description	Sample Date	Data Source	pH s.u.	SpC µs/cm	Fe (Total) mg/l	Al (Total) mg/l	Net Acidity mg/l
Wegee Creek-Ohio River	828	WEGEE020	SW of Shadyside, Downstream Stone Coal Run	09/16/09	OEPA SEDO	7.06	653.30	0.22	<0.20	-224.00
Wegee Creek-Ohio River	830	WGC010	Wegee Creek 010 Wegee upst of Height Rd. @ a large abandoned Gob	12/07/09	ODNR DMRM	7.36	583.00			
Wills Creek Dam-Wills Creek	75	302624	WILLS CREEK S OF PLAINFIELD, DST. BACON RUN @ ST. RT. 93	06/25/14	OEPA SEDO	7.43	855.00	5.93	2.30	-65.60
Wills Creek Dam-Wills Creek	779	WC0010	Wills Creek mainstream at Plainfield, downstream of Bacon Run	06/09/14	OEPA SEDO	7.53	617.00	3.04	2.14	-93.10
Wills Creek Dam-Wills Creek	781	WCL0004	unnamed trib to WCL, 1st trib upst. of wills Creek Dam on west side	01/20/15	ODNR DMRM	2.88	1337.00	18.80	4.16	134.00
Wills Creek Dam-Wills Creek	782	WCL0011	Un-named trib to WCL from west at Stone Church Rd.	09/16/14	ODNR DMRM	8.44	1110.00	0.10	0.09	-155.42
Wills Creek Dam-Wills Creek	783	WCL0016	Un-named trib to WCL from south @ CR14 Bridge	09/16/14	ODNR DMRM	8.04	805.00	0.36	0.10	-127.44
Wills Creek Dam-Wills Creek	785	WCL0021	Un-named trib to WCL from south at Wills Creek Rd	09/16/14	ODNR DMRM	7.93	786.00	0.65	0.12	-131.22
Wills Creek Dam-Wills Creek	786	WCL0030	Crusty seep. Collect at culvert across road.	01/20/15	ODNR DMRM	2.77	2311.00	34.20	14.10	252.00
Wills Creek Dam-Wills Creek	787	WCL0035	AMD discharge at MM-183	01/20/15	ODNR DMRM	6.35	594.00	0.94	0.09	-156.02
Wills Creek Dam-Wills Creek	788	WCL0041	Un-named trib to WCL from north at Wills Valley Rd	09/16/14	ODNR DMRM	8.32	824.00	0.06	0.05	-143.34
Wills Creek Dam-Wills Creek	789	WCL0055	Deep Mine discharge west of twp Rd 50402 Linton Rd at Culvert	06/23/14	ODNR DMRM	6.71	307.30	3.13	0.12	-6.10
Wills Creek Dam-Wills Creek	790	WCL0065	Linton Rd AMD project, dstr project final discharge	01/20/15	ODNR DMRM	3.21	1474.00	28.40	0.30	90.00
Wills Creek Dam-Wills Creek	791	WCL0075	Wetland that seep WCL0085 flows into, discharge at Rd. culvert	03/04/13	ODNR DMRM	6.87	1158.00	28.50		-105.00
Wills Creek Dam-Wills Creek	792	WCL0085	AMD seep discharge @ MM-86	06/28/11	ODNR DMRM	4.80	2023.00			
Wills Creek Dam-Wills Creek	793	WCL0095	Small seep, likely from MM-125 mine, east of WCL0105 discharge. Not usually discharging to lake.	10/14/14	ODNR DMRM	6.37	1280.00	45.20	0.06	-87.70
Wills Creek Dam-Wills Creek	794	WCL0105	AMD discharge MM-125 at Tyson Rd. (2 seeps)	03/04/13	ODNR DMRM	6.64	790.00	13.30		-139.90
Wills Creek Dam-Wills Creek	795	WCL0125	AMD discharge MM-280	09/01/95	ODNR DMRM	3.10	2620.00	204.00	0.40	344.00
Wills Creek Dam-Wills Creek	796	WCL0130	Small trib along logging rd	01/17/14	ODNR DMRM	6.87	83.68			

12 Digit HUC Watershed Name	Map Key	OWD* Site ID	Site Description	Sample Date	Data Source	pH s.u.	SpC µs/cm	Fe (Total) mg/l	Al (Total) mg/l	Net Acidity mg/l
Wills Creek Dam-Wills Creek	797	WCL0135e	Mouth of unnamed tributary, represents the collection of 135 seeps and trib 130	10/14/14	ODNR DMRM	3.90	666.00	4.73	0.44	27.00
Wills Creek Dam-Wills Creek	798	WCL0145	AMD discharge at CN-161 at Tyson Rd.	03/04/13	ODNR DMRM	3.40	1106.00	8.62	2.93	57.90
Wills Creek Dam-Wills Creek	799	WCL0155	AMD discharge below Wills Creek tipple AML site, Tyson Rd. at Culvert	10/14/14	ODNR DMRM	4.04	1084.00	10.80	2.57	48.80
Wills Creek Dam-Wills Creek	800	WCL0157	Culvert at upstr seep/trib. Mixes road ditch and trib WCL0155.	02/19/14	ODNR DMRM	5.91	812.00	0.53	1.28	28.40
Wills Creek Dam-Wills Creek	801	WCL0160	furthest upstream seep at culvert, low quantity of discharge	01/17/14	OU	5.97	844.20			
Wills Creek Dam-Wills Creek	802	WCL0161	Un-named trib to WCL from north adjacent (east) of CR 410	09/16/14	ODNR DMRM	8.05	636.00	0.34	0.08	-73.88
Wills Creek Dam-Wills Creek	803	WCL0161a	West branch to WCL0161 at CR410	09/16/14	ODNR DMRM	8.26	1199.00	0.12	0.07	-147.96
Wills Creek Dam-Wills Creek	804	WCL0166	Un-named trib to WCL from north at CR 410 bridge	09/16/14	ODNR DMRM	7.78	1212.00	0.37	0.08	-96.38
Wills Creek Dam-Wills Creek	805	WCL0170	Wills Creek, upstr Wills Creek Lake at Twp Rd 145, adjacent to Twp Rd 144	03/04/13	ODNR DMRM	6.81	339.00	0.73	152.00	-69.18

Table 2. Biological Data for Priority 3 and Priority 4 Assessment Watersheds

12 Digit HUC Watershed Name	Map Key	OWD* Site ID	Site Description	Data Source	Sample Year	River Mile	IBI	MIwb	MAIS	ICI	QUAL	QHEI
Beaverdam Creek	89	BEAVDM01	Beaver Dam Creek at Baltzley valley Rd near mouth	OEPA SEDO	2003	0.94	52.00				F	73.00
Beaverdam Creek	642	R10G34	BEAVERDAM CREEK E OF NEW PHILADELPHIA @ CO. RD. 313	OEPA SEDO	2003	6.90	32.00				P	53.00
Blount Run-Muskingum River	4	300890	BLOUNT RUN @ ST. RT. 666	OEPA SEDO	2010	0.31	52.00				G	68.30
Blount Run-Muskingum River	29	301035	BLUNT RUN @ CO. RD. 418	OEPA SEDO	2010	0.10	48.00				G	69.30
Blount Run-Muskingum River	30	301036	MILL RUN @ COAL RUN RD., BEHIND NIGHTHAWK REPAIR BUILDING	OEPA SEDO	2010	0.45	36.00				F	52.50
Boggs Fork	55	301981	PLUM RUN @ OLD PIEDMONT RD.	OEPA SEDO	2012	0.40	46.00				E	55.80
Boggs Fork	56	301982	TRAIL RUN AT HOLLOWAY @ PRATT ST.	OEPA SEDO	2012	0.75	50.00				F	39.50
Boggs Fork	395	PBOG02	BOGGS FORK @ OLD PIEDMONT RD.	OEPA SEDO	2012	0.75	49.00	9.07		42.00		53.80
Boggs Fork	572	PTRAIL02	Trail Run 331 Bridge dnst AMD discharge 010	ODNR DMRM	2011				6.00			
Boggs Fork	628	R09K32	BOGGS FORK N OF HOLLOWAY @ NOTTINGHAM-HOLLOWAY RD.	OEPA SEDO	2012	6.70	36.00				F	41.50
Broad Run	149	CHE010	Cherry Run at Cherry Run Rd	ODNR DMRM	2011				9.00			
Broad Run-Ohio River	102	BROR005	Kerr Run, upst Forrest Run, @ Forrest Run Rd bridge (Farm stand)	ODNR DMRM	2010				6.00			
Broad Run-Ohio River	104	BRORRM1.0	Bowman Run adjacent Bowman Run Rd	ODNR DMRM	2010	4.10	40.00					72.50
Broad Run-Ohio River	105	BRORRM1.2	Forest Run, adjacent SR 7a directly upst. Kerr Run	ODNR DMRM	2010	2.50			8.00			
Buttermilk Creek-Stillwater Creek	36	301718	STILLWATER CREEK @ LANE OFF EGYPT N. RD. (CO. RD. 100)	OEPA SEDO	2012	50.20	40.00	8.22		34.00		43.80
Chapman Run	403	PCHAP01	Chapman Run Guer. Co. 001	OEPA SEDO	2014	0.92	36.00				MG	44.50
Chapman Run	676	R17S36	CHAPMAN RUN AT BUCKEYEVILLE @ TWP. RD. 33	OEPA SEDO	2014	5.73	40.00				G	73.50
Cox Run-Wheeling Creek	151	COX010	Cox Run dnst gob and AMD	ODNR DMRM	2012				12.00			
Cox Run-Wheeling Creek	152	COX020	Cox Run upst gob and AMD	ODNR DMRM	2012	1.50			11.00			
Cox Run-Wheeling Creek	162	CRWC050	Wheeling Creek @ CR 10 (Fairport - Maynard Rd)	OEPA SEDO	2010	17.34	39.00	7.90		38.00		78.50
Cox Run-Wheeling Creek	332	MCRK010	McCracken Run at rt 9	ODNR DMRM	2010	4.70			7.00			
Cox Run-Wheeling Creek	588	PWHEC008	Town Run @ TR 434 (Hell's Kitchen Road)	OEPA SEDO	2010	0.28	46.00				F	58.80

12 Digit HUC Watershed Name	Map Key	OWD* Site ID	Site Description	Data Source	Sample Year	River Mile	IBI	MIwb	MAIS	ICI	QUAL	QHEI
Cox Run-Wheeling Creek	591	PWHEC011	Cox Run @ TR 432 (Stonehouse - Purseglove Road)	OEPA SEDO	2010	0.03	46.00				F	61.50
Cox Run-Wheeling Creek	592	PWHEC012	Pogue Run @ CR 10 (Fairport-Maynard Rd)	OEPA SEDO	2010	0.11	40.00				G	81.00
Cox Run-Wheeling Creek	778	WC dwn	Wheeling Creek at Fairpoint	ODNR DMRM	2012	20.00	42.00					75.00
Crooked Creek	44	301967	CROOKED CREEK AT ROCK @ CO. RD. 33	OEPA SEDO	2012	4.00	44.00				MG	62.00
Crooked Creek	45	301968	WATSON CREEK @ RIPLEY RD.	OEPA SEDO	2012	1.43	50.00				MG	44.30
Crooked Creek	417	PCROK01	Crooked Creek at 258	OEPA SEDO	2012	0.70	41.00	8.82		38.00		62.50
Dog Run-Conotton Creek	153	CR dst HR	Conotton Creek bridge at SR 212	OEPA SEDO	1989		14.00	3.26		24.00		
Hamley Run-Hocking River	195	HRHR004	Un-named tributary to the Hocking River @ mouth (bikepath bridge S. of Monk Rd.)	OEPA SEDO	2004	0.10	12.00				VP	44.50
Headwaters Leatherwood Creek	461	PLTHR01	Leatherwood below Barnesville to salesville at Eldon Rd. dnst small AMD source	OEPA SEDO	2014	23.75	48.00				G	66.50
Headwaters Leatherwood Creek	671	R17K14	LEATHERWOOD CREEK @ SR 761 S OF SALESVILLE	OEPA SEDO	2014	20.70	49.00	8.82		38.00		52.80
Headwaters Leatherwood Creek	674	R17P01	SHANNON RUN AT SPENCER STATION @ ST. RT. 265	OEPA SEDO	2014	0.05	38.00				MG	68.00
Headwaters West Fork Duck Creek	202	HWFDC001	Coal Run at RM 0.8 CR 12E of TR89	OEPA SEDO	2000	0.80	54.00				G	55.00
Headwaters West Fork Duck Creek	203	HWFDC002	Coal Run RM 2.9	OEPA SEDO	2000	2.90	50.00				MG	51.00
Headwaters West Fork Duck Creek	204	HWFDC003	Coal Run RM 3.6	OEPA SEDO	2000	3.60	54.00				MG	47.00
Headwaters West Fork Duck Creek	205	HWFDC004	Dog Run RM 1.0	OEPA SEDO	2000	1.00	32.00				F	35.50
Headwaters West Fork Duck Creek	206	HWFDC005	Dog Run RM 2.6	OEPA SEDO	2000	2.60	28.00				MG	59.00
Headwaters West Fork Duck Creek	207	HWFDC006	Horse Run RM 1.1	OEPA SEDO	2000	1.10	48.00				G	57.00
Headwaters West Fork Duck Creek	208	HWFDC007	Horse Run RM 2.5, 2.2	OEPA SEDO	2000		48.00				G	56.00
Headwaters West Fork Duck Creek	209	HWFDC008	Horse Run (trib) RM 0.2, 0.1	OEPA SEDO	2000		44.00				MG	50.50
Headwaters West Fork Duck Creek	210	HWFDC009	Johnny Woods R @ Rm 0.3 E of Ava @ private lane	OEPA SEDO	2000	0.30	48.00				G	70.00
Headwaters West Fork Duck Creek	211	HWFDC010	Johnny Woods RM 1.6	OEPA SEDO	2000		50.00				G	54.00
Headwaters West Fork Duck Creek	212	HWFDC011	Patty Creek Rm 0.1	OEPA SEDO	2000	0.10	58.00				E	75.00

12 Digit HUC Watershed Name	Map Key	OWD* Site ID	Site Description	Data Source	Sample Year	River Mile	IBI	MIwb	MAIS	ICI	QUAL	QHEI
Headwaters West Fork Duck Creek	213	HWFDC012	Salt Run RM 0.2	OEPA SEDO	2000	0.20					MG	66.00
Headwaters West Fork Duck Creek	214	HWFDC013	Salt Run @ RM 0.9 SR 564 @ CR 78	OEPA SEDO	2000	0.90	42.00				MG	46.50
Headwaters West Fork Duck Creek	215	HWFDC014	Salt Run RM 2.1, 2.2	OEPA SEDO	2000		42.00				MG	55.00
Headwaters West Fork Duck Creek	216	HWFDC015	WARREN RUN AT MOUNDSVILLE @ ST. RT. 821	OEPA SEDO	2000	0.02	38.00				F	52.00
Headwaters West Fork Duck Creek	217	HWFDC016	West Fk Duck Ck adj SR 821 @ gasline RM 16.0	OEPA SEDO	2000	16.00	51.00	9.90		32.00		74.00
Headwaters West Fork Duck Creek	218	HWFDC017	Dst Caldwell WWTP CR 40	OEPA SEDO	2000	20.70	46.00	9.20		44.00		60.00
Headwaters West Fork Duck Creek	219	HWFDC018	W. Fork DC at dst. Caldwell WWTP at SR78	OEPA SEDO	2000	22.30	44.00	8.80			MG	
Headwaters West Fork Duck Creek	220	HWFDC021	W. Fork DC at RM 28.2 dst. Wolf Run adj. TR 60A	OEPA SEDO	2000	28.00	46.00	8.90		46.00		61.50
Headwaters West Fork Duck Creek	221	HWFDC022	W. Fork DC at RM 31.4 at CR 11 N. of Coal Ridge	OEPA SEDO	2000	31.40	47.00	8.70		40.00		74.50
Headwaters West Fork Duck Creek	222	HWFDC023	W. Fork DC at RM 33.3 at SR 821 N. of Ava	OEPA SEDO	2000	33.30	48.00				VG	58.50
Headwaters West Fork Duck Creek	223	HWFDC024	West Fork Duck Creek RM 34.2	OEPA SEDO	2000	34.20	54.00				VG	51.00
Headwaters West Fork Duck Creek	224	HWFDC025	Wolf Run @ Belle Valley Twp Rd 127 Main St RM 0.5	OEPA SEDO	2000		50.00				F	46.50
Headwaters West Fork Duck Creek	225	HWFDC026	Wolf Run RM 2.7, 2.5	OEPA SEDO	2000		40.00				MG	59.00
Headwaters West Fork Duck Creek	226	HWFDC030	WARREN RUN @ GRAVEL ROAD OFF CO. RD. 15	OEPA SEDO	2000	1.39	22.00					43.50
Headwaters Wheeling Creek	227	HWWC012	Wheeling Creek @ TR 337 (Lee Rd) ust. Crabapple Creek	OEPA SEDO	2010	22.73	32.00			42.00		81.30
Headwaters Wheeling Creek	228	HWWC030	Wheeling Creek @ CR 72 (Mt Hope Road)	OEPA SEDO	2010	27.90	38.00				F	60.30
Headwaters Wheeling Creek	598	PWHEC019	Wheeling Creek CR 78 (National Oco Road)	OEPA SEDO	2010	25.97	34.00				F	65.50
Headwaters Wheeling Creek	780	WC0022	Wheeling Creek upst Crabapple Creek	ODNR DMRM	2012	22.00	48.00					86.00
Lower East Fork Duck Creek	276	LEFDC001	E Fork DC @ TR 313 E of SR 145	OEPA SEDO	2000	4.20	40.00	6.60		46.00		42.50
Lower East Fork Duck Creek	277	LEFDC002	East Fork DC ust. SR 821, dst. Pawpaw Creek	OEPA SEDO	2000		46.00	8.40			G	51.00
Lower East Fork Duck Creek	278	LEFDC003	Goulds Run at mouth (East Fork Duck Creek confl.@ RM 4.15)	OEPA SEDO	2000		38.00				G	57.00
Lower East Fork Duck Creek	279	LEFDC004	East Fork Duck Creek (confl.@ RM 5.73)	OEPA SEDO	2000		12.00				VP	40.00
McIntyre Creek	290	LMCIC01	Little McIntyre Ck. @ mouth nr. T-177	OEPA SEDO	2010	0.10					F	

12 Digit HUC Watershed Name	Map Key	OWD* Site ID	Site Description	Data Source	Sample Year	River Mile	IBI	MIwb	MAIS	ICI	QUAL	QHEI
McIntyre Creek	295	LORU01	Longs Run @ CR 74 (Mingo Junc.-Goulds Rd)	OEPA SEDO	2010	0.03	56.00				F	82.00
McIntyre Creek	330	MCINT01	McIntyre Ck @ TR 184	OEPA SEDO	2010	0.18	40.00	9.10		40.00		81.00
McIntyre Creek	331	MCINT30	McIntyre Ck @ nr. Weems @ RR bridge	OEPA SEDO	2010	7.59	47.00				MG	56.60
McIntyre Creek	723	SLRU01	Slab Run ust. RR trestle	OEPA SEDO	2010	0.15	14.00				F	48.00
Middle East Fork Duck Creek	333	MEFDC001	Creighton Run	OEPA SEDO	2000	0.80	50.00				E	62.00
Middle East Fork Duck Creek	334	MEFDC002	East Fork Duck Creek @ RM 9.6 @ CR 47	OEPA SEDO	2000	9.60	53.00	9.00			E	72.00
Middle East Fork Duck Creek	335	MEFDC003	E Fork DC @ RM 14.2 @ CR 48	OEPA SEDO	2000	14.20	46.00	7.90			VG	68.50
Middle East Fork Duck Creek	336	MEFDC004	East Fork of Duck Creek Upst. Schwab Run at SR 263	OEPA SEDO	2000	20.70	55.00	9.70		40.00		80.00
Middle East Fork Duck Creek	337	MEFDC005	Flag Run mouth at SR 145	OEPA SEDO	2000	0.10	40.00				E	58.50
Middle East Fork Duck Creek	338	MEFDC006	Flag Run RM 0.4	OEPA SEDO	2000	0.40					E	54.00
Middle East Fork Duck Creek	339	MEFDC007	Flag Run RM 1.0	OEPA SEDO	2000		36.00				VG	54.50
Middle East Fork Duck Creek	340	MEFDC008	Road Fork @ RM 0.7 dst Flag Run @ Twp Rd 1110	OEPA SEDO	2000	0.70	48.00				E	61.50
Middle East Fork Duck Creek	341	MEFDC009	Road Fork RM 2.0	OEPA SEDO	2000	2.00	42.00				E	60.50
Middle East Fork Duck Creek	342	MEFDC010	Road Fork upst Flag Run adj to SR 145	OEPA SEDO	2000		34.00				G	63.00
Middle East Fork Duck Creek	343	MEFDC011	Schwab Run RM 2.8, 3.0	OEPA SEDO	2000		28.00				E	56.00
Middle Fork Duck Creek	344	MFDC001	Mare Run RM 0.1	OEPA SEDO	2000	0.10					G	54.50
Middle Fork Duck Creek	345	MFDC002	MARE RUN E OF ASHTON, UPST. TRIB @ CO. RD. 15	OEPA SEDO	2000	0.70	48.00				F	42.50
Middle Fork Duck Creek	346	MFDC003	Middle Fork Duck Creek @ mouth SR 564 & SR 145	OEPA SEDO	2000	0.10	32.00				P	54.00
Middle Fork Duck Creek	347	MFDC004	Middle Fork DC at RM 5.4 SR 564 S. of Middleburg	OEPA SEDO	2000	5.40	26.00			48.00		50.00
Middle Fork Duck Creek	348	MFDC005	Middle Fork DC @ RM 9.8 SR 564	OEPA SEDO	2000	9.80	40.00				VG	60.50
Middle Fork Duck Creek	349	MFDC006	Middle Fork of Duck Creek Just UPST Mare Run @ St. Rt. 564	OEPA SEDO	2000	10.40					P	
Middle Fork Duck Creek	350	MFDC007	Middle Fork DC @ RM 10.8	OEPA SEDO	2000	10.80	48.00				E	44.00
Middle Fork Duck Creek	351	MFDC008	Middle Fork Duck Creek RM 11.8	OEPA SEDO	2000	11.80	44.00				G	37.50

12 Digit HUC Watershed Name	Map Key	OWD* Site ID	Site Description	Data Source	Sample Year	River Mile	IBI	MIwb	MAIS	ICI	QUAL	QHEI
Middle Fork Duck Creek	352	MFDC009	Middle Fork Duck Creek RM 12.7	OEPA SEDO	2000	12.70	42.00					52.50
Middle Fork Duck Creek	353	MFDC010	Otterslide Run RM 0.2, 0.1	OEPA SEDO	2000		34.00				G	65.00
Middle Fork Duck Creek	354	MFDC011	M. FK. DUCK CREEK W OF HARRIETSVILLE, ADJ ST. RT. 564	OEPA SEDO	1998	1.10	28.00					66.00
Middle Fork Short Creek	355	MFSC015	Middle Fork Short Cr. at CR 41	OEPA SEDO	2010	0.23	42.00	8.00		34.00		60.80
Middle Fork Short Creek	356	MFSC030	Middle Fork Short Cr. at Fox's Bottom Rd; 2nd crossing	OEPA SEDO	2010	5.35	42.00				F	69.50
Middle Fork Short Creek	357	MFSHC010	Liming Creek (trib to Sally Buffalo Creek) at mouth	OEPA SEDO	2010	0.15	38.00				F	75.00
Middle Fork Short Creek	695	SBCR010	Sally Buffalo Cr. just ust. Cadiz WWTP	OEPA SEDO	2010	0.17	40.00				F	68.80
Middle Little Stillwater Creek	42	301964	PLUM RUN W OF TAPPAN LAKE @ PLUM RUN RD.	OEPA SEDO	2012	1.07	40.00				LF	38.30
Middle Little Stillwater Creek	43	301965	TRIB. TO L. STILLWATER CREEK (7.60) @ YAGER RD.	OEPA SEDO	2012	0.50	44.00				G	55.80
Middle Little Stillwater Creek	629	R09S03	L. STILLWATER CREEK JUST DST. TAPPAN LAKE DAM	OEPA SEDO	2012	10.50				6.00		
Morgan Run-Tuscarawas River	84	611730	TUSCARAWAS R. AT COSHOCTON @ KIA BRIDGE	OEPA SEDO	2003	0.30	51.00	9.97		54.00		81.00
Morgan Run-Tuscarawas River	640	R10G06	MORGAN RUN E OF COSHOCTON @ CO. RD. 16	OEPA SEDO	2003	0.60	36.00					70.50
Morgan Run-Tuscarawas River	650	R10G46	TRIB TO TUSCARAWAS R. (3.78) NE OF CANAL LEWISVILLE @ TR 192	OEPA SEDO	2003	1.27	36.00					61.50
Morgan Run-Tuscarawas River	652	R10K03	TUSCARAWAS R. SW OF CANAL LEWISVILLE	OEPA SEDO	2003	3.00	46.00	9.48		30.00	E	78.00
Morgan Run-Tuscarawas River	653	R10K04	TUSCARAWAS R. W OF WEST LAFAYETTE, ADJ. U.S. RT. 36	OEPA SEDO	2003	6.90	48.00	9.49		44.00		77.50
Morgan Run-Tuscarawas River	654	R10K06	TUSCARAWAS R. UPST. WEST LAFAYETTE	OEPA SEDO	2003	13.00	46.00	9.89		40.00	E	82.50
Morgan Run-Tuscarawas River	666	R10S34	TUSCARAWAS R. JUST E OF CANAL LEWISVILLE, BETWEEN TRIBS.	OEPA SEDO	2003	3.80	36.00	8.07				76.00
Mud Run-Tuscarawas River	177	FRYS010	Frys Creek at mid-point	ODNR DMRM	2010	2.50	48.00					71.00
Mud Run-Tuscarawas River	178	FXV010	Fox Valley	ODNR DMRM	2010	1.13			7.00			
Mud Run-Tuscarawas River	639	R10G05	TUSCARAWAS R. DST. GNADENHUTTEN WWTP	OEPA SEDO	2003	38.45	44.00	9.74				88.00
Mud Run-Tuscarawas River	641	R10G29	FRYS CREEK NW OF GNADENHUTTEN @ FRYS VALLEY RD. (LOWER)	OEPA SEDO	2003	1.20	30.00					50.00
Mud Run-Tuscarawas River	655	R10K10	TUSCARAWAS R. AT TUSCARAWAS @ CO. RD. 62	OEPA SEDO	2003	44.50	42.00	9.66				86.50
Mud Run-Tuscarawas River	662	R10S13	TUSCARAWAS R. AT PORT WASHINGTON @ CO. RD. 14	OEPA SEDO	2003	30.90	51.00	10.04		44.00		87.50

12 Digit HUC Watershed Name	Map Key	OWD* Site ID	Site Description	Data Source	Sample Year	River Mile	IBI	MIwb	MAIS	ICI	QUAL	QHEI
Mud Run-Tuscarawas River	663	R10S14	TUSCARAWAS R. DST. GNADENHUTTEN @ JCT. CO. RD. 10/CO. RD. 16	OEPA SEDO	2003	37.40	47.00	9.46		34.00	E	83.00
Mud Run-Tuscarawas River	664	R10S16	TUSCARAWAS R. DST. TUSCARAWAS @ END OF CO. RD. 61	OEPA SEDO	2003	43.88	46.00	9.29		44.00		80.00
Mud Run-Tuscarawas River	665	R10S30	TUSCARAWAS R. AT GNADENHUTTEN, 50 YDS. DST. ALSCO 001	OEPA SEDO	2003	38.70	44.00	9.05		48.00		84.00
Oldtown Creek	384	OTC020	Oldtown at eichel rd	ODNR DMRM	2010	12.40	48.00					67.00
Oldtown Creek	385	OTC030	Oldtown upstream rice road	ODNR DMRM	2010	4.21			10.00			
Oldtown Creek	498	POTC001	Oldtown at RM 2.4	ODNR DMRM	2010	2.40	44.00		10.00			67.00
Oldtown Creek	643	R10G35	OLDTOWN CREEK E OF STONE CREEK @ TWP. RD. 243	OEPA SEDO	2003	7.30	46.00					48.00
Oldtown Creek	659	R10K27	OLDTOWN CREEK SW OF OLD TOWN @ LANE OFF OLDTOWN VALLEY RD.	OEPA SEDO	2003	4.80	46.00					46.50
Pipe Creek-Ohio River	94	BGRU010	Dwnst. AMD issue, near Ohio River, Pipe Creek Road	OEPA SEDO	2009	0.10					F	
Pipe Creek-Ohio River	95	BGRU020	Upst. AMD impacted area, upst. SR 7	OEPA SEDO	2009	0.40	24.00				VG	51.50
Pipe Creek-Ohio River	426	PICR020	Near Vardis, Adj. Pipe Creek Road	OEPA SEDO	2009	1.20	26.00				E	61.50
Rush Run	680	RURU01	Rush Run adj CR 17 (Rush Run Road)	OEPA SEDO	2010	0.65	52.00				F/MG	77.30
Rush Run	681	RURU10	Rush Run adj. CR 17 (Rush Run Road)	OEPA SEDO	2010	2.71	30.00				G	64.50
Salt Run-Ohio River	694	SALRU01	Salt Run adj TR 157 (church bridge crossing)	OEPA SEDO	2010	0.60	32.00				F	40.50
Silver Creek-Chippewa Creek	85	611810	CHIPPEWA CREEK AT EASTON @ ST. RT. 585	OEPA SEDO	2003	6.57	34.00	6.23		22.00		29.50
Silver Creek-Chippewa Creek	605	R06G20	MILL CREEK AT EASTON @ GALEHOUSE RD.	OEPA SEDO	2003	1.79	30.00					40.00
Silver Creek-Chippewa Creek	615	R06P78	SILVER CREEK 1 MI. SE OF DOYLESTOWN @ EDWARDS RD.	OEPA SEDO	2003	2.79	30.00					71.00
Silver Creek-Chippewa Creek	617	R06S33	CHIPPEWA CREEK AT CLINTON @ 2ND AVE.	OEPA SEDO	2003	0.34	34.00	5.82		24.00		42.00
Silver Creek-Chippewa Creek	618	R06W16	SILVER CREEK E OF DOYLESTOWN @ GRILL RD.	OEPA SEDO	2003	3.66	32.00					63.00
Silver Creek-Chippewa Creek	619	R06W21	SILVER CREEK SE OF DOYLESTOWN @ HAMETOWN RD.	OEPA SEDO	2003	0.40	44.00					80.00
Simmons Run	15	301016	SIMMONS RUN @ TWP. RD. 41B	OEPA SEDO	2010	0.60	52.00				G	78.00
Simmons Run	16	301017	SIMMONS RUN @ TWP. RD. 78	OEPA SEDO	2010	2.97	52.00				F	64.50
Simmons Run	17	301018	FLINT RUN @ ST. RT. 60	OEPA SEDO	2010	0.40	50.00				F	56.50

12 Digit HUC Watershed Name	Map Key	OWD* Site ID	Site Description	Data Source	Sample Year	River Mile	IBI	MIwb	MAIS	ICI	QUAL	QHEI
South Fork Buffalo Creek-Buffalo Creek	73	302611	BUFFALO CREEK AT SARAHSVILLE @ MILL RD.	OEPA SEDO	2014	11.00	36.00				E	41.00
South Fork Buffalo Creek-Buffalo Creek	74	302615	S. FK. BUFFALO CREEK E OF SARAHSVILLE @ RUTHERFORD RD.	OEPA SEDO	2014	2.85	34.00				VG	49.80
South Fork Buffalo Creek-Buffalo Creek	708	SFBC003	South Fork of Buffalo Creek @ SR 285	OEPA SEDO	2014	0.45	40.00				G	60.30
South Fork Buffalo Creek-Buffalo Creek	709	SFBC004	Little Buffalo Creek @ SR 147, @ Shenandoah Elem. School	OEPA SEDO	2014	0.06	42.00				MG	50.00
South Fork Short Creek	714	SFSC20	South Fk Short Ck @ TR 83 (Greaves Rd)	OEPA SEDO	2010	1.13	44.00				F	80.00
Spencer Creek	58	301984	SPENCER CREEK @ MT. OLIVETT RD.	OEPA SEDO	2012	3.25	41.00	7.77		38.00		36.50
Spencer Creek	563	PSPENC01	Upstream Spencer 002	OEPA SEDO	2012	6.85	46.00				MG	75.50
Stone Creek	647	R10G39	STONE CREEK N OF STONE CREEK @ RICE RD. (TWP. RD. 243)	OEPA SEDO	2003	6.37	38.00				F	42.00
Stone Creek	648	R10G42	CROOKED RUN W OF NEW PHILADELPHIA @ PRIVATE LANE	OEPA SEDO	2003	1.78	38.00					53.00
Stone Creek	651	R10G47	TRIB. TO STONE CREEK (6.00) NE OF STONE CREEK @ CO. RD. 21	OEPA SEDO	2003	0.20	42.00					58.50
Stone Creek	660	R10K29	STONE CREEK N OF STONE CREEK @ ROAD UPST. ANGEL VALLEY TRIB.	OEPA SEDO	2003	7.20	40.00				P	47.00
Stone Creek	732	STN010	Stone Creek dnst Joyce Hill AMD	ODNR DMRM	2013				10.00			
Stone Creek	733	STN020	Stone Creek upst Joyce Hill AMD	ODNR DMRM	2013	4.30			8.00			
Town of Uhrichsville-Stillwater Creek	38	301960	STILLWATER CREEK @ WOLFORD RD.	OEPA SEDO	2012	9.93	37.00	8.53		20.00		56.80
Town of Uhrichsville-Stillwater Creek	83	611720	STILLWATER CREEK N OF URICHSVILLE @ JOHNSON DRIVE	OEPA SEDO	2012	1.34	37.00	9.93		16.00		52.30
Town of Uhrichsville-Stillwater Creek	625	R09K05	STILLWATER CREEK SE OF URICHSVILLE, NEAR FILTRATION PLANT	OEPA SEDO	2012	7.00	35.00	8.60			LF	51.50
Town of Uhrichsville-Stillwater Creek	632	R09S07	STILLWATER CREEK AT STILLWATER @ ST. RT. 800	OEPA SEDO	2012	18.51	52.00	9.19		42.00		66.80
Town of Uhrichsville-Stillwater Creek	636	R09W01	STILLWATER CREEK JUST UPST. TWIN CITIES WWTP	OEPA SEDO	2012	3.10				26.00	MG	

12 Digit HUC Watershed Name	Map Key	OWD* Site ID	Site Description	Data Source	Sample Year	River Mile	IBI	MIwb	MAIS	ICI	QUAL	QHEI
Town of Uhrichsville-Stillwater Creek	637	R09W03	STILLWATER CREEK 0.48 MI. DST. TWIN CITIES WWTP	OEPA SEDO	2012	2.60	39.00	9.09		14.00		50.30
Town of Uhrichsville-Stillwater Creek	747	TUHSC01	Town of Uhrichsville-Stillwater Creek	OEPA SEDO	2012	5.10	52.00	11.02		36.00		66.80
Upper Cross Creek	362	NBCC010	North Branch Cross Ck Adj TR 309	OEPA SEDO	2010	0.10	42.00				F	77.50
Upper Cross Creek	761	UPCC50	Cross Ck @ TR 309 ust N. Br. Cross Ck	OEPA SEDO	2010	24.87	40.00				MG	79.00
Upper East Fork Duck Creek	749	UEFDC003	E Fork DC @ Rm 26.3 Dst W Fork of EF @ TR 303A	OEPA SEDO	2000	26.30	44.00			40.00		46.50
Upper East Fork Duck Creek	750	UEFDC002	Barnes Run RM 1.5	OEPA SEDO	2000	1.50	48.00				VG	65.00
Upper East Fork Duck Creek	751	UEFDC001	Barnes Run @ Mouth @ SR 260	OEPA SEDO	2000	0.10	52.00				G	47.10
Upper East Fork Duck Creek	752	UEFDC004	E Fork DC @ at CR 6 bridge	OEPA SEDO	2000	28.40	42.00				G	56.00
Upper East Fork Duck Creek	753	UEFDC005	East Fork Duck Creek RM 29.9	OEPA SEDO	2000		44.00				E	66.50
Upper East Fork Duck Creek	754	UEFDC006	Elk Fork at RM 1.8 Lane near pump station at SR 724	OEPA SEDO	2000	1.80	48.00				MG	55.00
Upper East Fork Duck Creek	755	UEFDC007	Elk Fork Mouth at SR 260	OEPA SEDO	2000		38.00				P	59.00
Upper East Fork Duck Creek	756	UEFDC008	ELK FORK E OF CARLISLE, UPST. MCBRIDE RUN	OEPA SEDO	2000		44.00				F	61.00
Upper East Fork Duck Creek	757	UEFDC009	Greasy Run off TR 488	OEPA SEDO	2000	0.70	56.00				F	35.00
Upper East Fork Duck Creek	758	UEFDC010	Greasy Run adj CR 43	OEPA SEDO	2000	1.20	38.00				MG	62.50
Upper East Fork Duck Creek	759	UEFDC011	West Fk of East Fk Duck Ck @ lane Twp Rd 1144 area RM 0 1	OEPA SEDO	2000	0.10	48.00				G	61.50
Upper East Fork Duck Creek	760	UEFDC012	West Fork East Fork Duck Creek RM 1.4	OEPA SEDO	2000	1.40	30.00				MG	40.50
Weaver Run-Stillwater Creek	49	301973	HITCHCOCK RUN @ WEAVER RUN RD. (CO. RD. 39)	OEPA SEDO	2012	0.10	28.00				F	36.80
Weaver Run-Stillwater Creek	61	301992	WEAVER RUN @ KINSEY RD.	OEPA SEDO	2012	1.65	44.00				F	35.50
Weaver Run-Stillwater Creek	626	R09K06	STILLWATER CREEK AT TIPPECANOE @ NORRIS RD.	OEPA SEDO	2012	25.50	43.00	7.41		30.00		63.80
Wegee Creek-Ohio River	427	PINCH01	Pinch Run at second Bridge	ODNR DMRM	2010	0.40	22.00		12.00			52.00
Wegee Creek-Ohio River	828	WEGEE05	SW of Shadyside, Downstream Stone Coal Run	OEPA SEDO	2009	2.20	26.00				E	69.50
Wegee Creek-Ohio River	830	WGC010	Wegee Creek 010 Wegee upst of Height Rd. @ a large abandoned Gob	ODNR DMRM	2010	9.80	24.00					67.00

12 Digit HUC Watershed Name	Map Key	OWD* Site ID	Site Description	Data Source	Sample Year	River Mile	IBI	MIwb	MAIS	ICI	QUAL	QHEI
Wills Creek Dam-Wills Creek	75	302624	WILLS CREEK S OF PLAINFIELD, DST. BACON RUN @ ST. RT. 93	OEPA SEDO	2014	18.54	36.00	8.53			G	50.00